FLOOD INSURANCE STUDY

FEDERAL EMERGENCY MANAGEMENT AGENCY

VOLUME 2 OF 2

OCEAN COUNTY, NEW JERSEY

(ALL JURISDICTIONS)

COMMUNITY NAME	NUMBER	COMMUNITY NAME	NUMBER	COMMUNITY NAME	NUMBER
BARNEGAT, TOWNSHIP OF	340396	LITTLE EGG HARBOR, TOWNSHIP OF	340380	SURF CITY, BOROUGH OF	345324
BARNEGAT LIGHT, BOROUGH OF	345280	LONG BEACH, TOWNSHIP OF	345301	TOMS RIVER, TOWNSHIP OF	345293
BAY HEAD, BOROUGH OF	345281	MANCHESTER, TOWNSHIP OF	340382	TUCKERTON, BOROUGH OF	340395
BEACH HAVEN, BOROUGH OF	345282	MANTOLOKING, BOROUGH OF	340383		
BEACHWOOD, BOROUGH OF	340368	OCEAN, TOWNSHIP OF	340518		
BERKELEY, TOWNSHIP OF	340369	OCEAN GATE, BOROUGH OF	340384		
BRICK, TOWNSHIP OF	345285	PINE BEACH, BOROUGH OF	340385		
EAGLESWOOD, TOWNSHIP OF	340372	PLUMSTED, TOWNSHIP OF	340386		
HARVEY CEDARS, BOROUGH OF	345296	POINT PLEASANT, BOROUGH OF	345313		
ISLAND HEIGHTS, BOROUGH OF	340374	POINT PLEASANT BEACH, BOROUGH OF	340388		
JACKSON, TOWNSHIP OF	340375	SEASIDE HEIGHTS, BOROUGH OF	340389		
LACEY, TOWNSHIP OF	340376	SEASIDE PARK, BOROUGH OF	345319		
LAKEHURST, BOROUGH OF	340377	SHIP BOTTOM, BOROUGH OF	345320		
LAKEWOOD, TOWNSHIP OF	340378	SOUTH TOMS RIVER, BOROUGH OF	340392		
LAVALLETTE, BOROUGH OF	340379	STAFFORD, TOWNSHIP OF	340393		

* No Special Flood Hazard Areas Identified

DRAFT

REVISED:

PRELIMINARY MARCH 28, 2014

FLOOD INSURANCE STUDY NUMBER

34029CV002B

Version 1.0.0.0

FEMA

TABLE OF CONTENTS – Volume 1

		Page
1.0	INTRODUCTION	1
	1.1 Purpose of Study	1
	1.2 Authority and Acknowledgments	1
	1.3 Coordination	10
2.0	AREA STUDIED	13
	2.1 Scope of Study	13
	2.2 Community Description	16
	2.3 Principal Flood Problems	17
	2.4 Flood Protection Measures	23
3.0	ENGINEERING METHODS	24
	3.1 Hydrologic Analyses	24
	3.2 Hydraulic Analyses	33
	3.3 Coastal Analyses	37
	3.4 Vertical Datum	52
4.0	FLOODPLAIN MANAGEMENT APPLICATIONS	52
	4.1 Floodplain Boundaries	53
	4.2 Floodways	55
5.0	INSURANCE APPLICATIONS	73
6.0	FLOOD INSURANCE RATE MAP	73
7.0	OTHER STUDIES	80
8.0	LOCATION OF DATA	80
9.0	BIBLIOGRAPHY AND REFERENCES	81

TABLE OF CONTENTS – Volume 1– continued

Page

FIGURES

Figure 1 - Transect Location Map 40-41

Figure 2 - Transect Schematic 51

Figure 3 - Floodway Schematic 56

TABLES

Table 1 - Initial and Final CCO Meetings 11-12

Table 2 - Flooding Sources Studied by Detailed Methods From the September 29, 2006 County-Wide Study 13

Table 3 - Scope of Study - Detailed Study 14

Table 4 - Scope of Study - Redelineation 14-15

Table 5 - Scope of Study - Approximate 15-16

Table 6 - Summary of Discharges 28-31

Table 7 - Summary of Lake Stillwater Elevations 32

Table 8 – Manning's "n" Values 36

Table 9 – Transect Data 43-50

Table 10 - Floodway Data 57-72

Table 11 - Community Map History 75-79

TABLE OF CONTENTS – Volume 2

EXHIBITS

Exhibit 1 - Flood Profiles

Cabinfield Branch	Panels 01P-03P
Cedar Creek	Panels 04P-07P(A)
Crosswicks Creek	Panels 08P-12P
Davenport Branch	Panels 13P-18P

TABLE OF CONTENTS – Volume 2 – continued

EXHIBITS- continued

Exhibit 1 - Flood Profiles (continued)

Giffords Mill Branch	Panels 19P-20P
Green Branch	Panels 21P-22P
Jakes Branch	Panel 23P
Kettle Creek	Panel 24P
Manahawkin Mill Creek	Panel 25P
Manapaqua Brook	Panel 26P
Mill Branch	Panel 27P
North Branch Forked River	Panel 28P-28P(A)
North Branch Metedeconk River	Panels 29P-34P
Old Hurricane Brook	Panel 35P
Potter Creek	Panel 36P
Ridgeway Branch	Panels 37P-38P
Schoolhouse Branch	Panels 39P-40P
South Branch Metedeconk River	Panels 41P-43P
Stony Ford Brook	Panels 44P-45P
Sunken Branch	Panels 46P-48P
Tarkiln Branch Kettle Creek	Panel 49P
Toms River	Panels 50P-52P
Tributary to Ridgeway Branch	Panel 53P
Tributary to Toms River	Panels 54P-55P
Union Branch and Blacks Branch	Panels 56P-58P
Watering Place Brook	Panel 59P
Willis Creek	Panel 60P
Wrangel Brook	Panels 61P-63P

Exhibit 2 - Flood Insurance Rate Map Index
Flood Insurance Rate Map

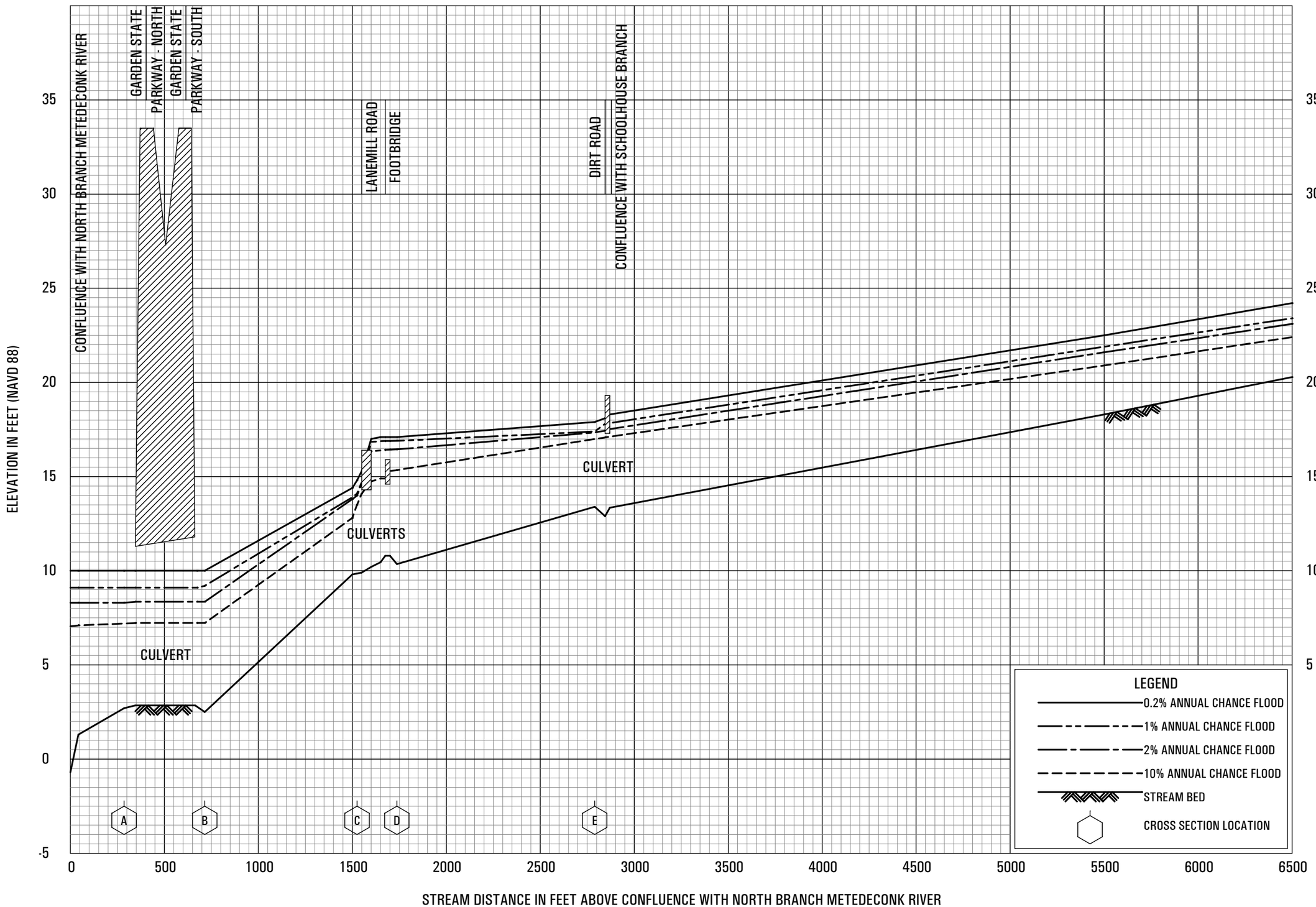

FLOOD PROFILES

CABINFIELD BRANCH

FEDERAL EMERGENCY MANAGEMENT AGENCY

OCEAN COUNTY, NJ

(ALL JURISDICTIONS)

01P

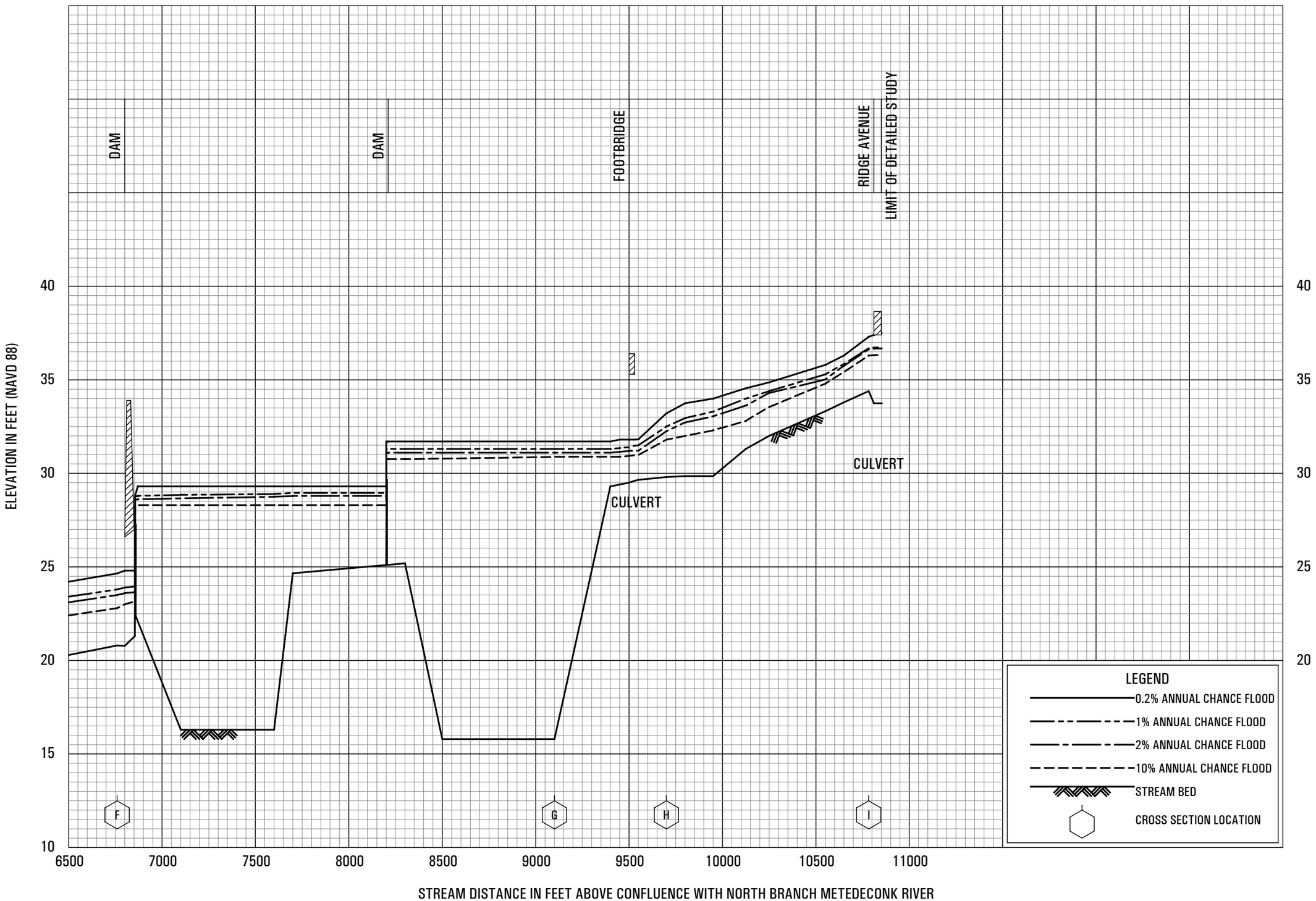

FLOOD PROFILES

CABINFIELD BRANCH

FEDERAL EMERGENCY MANAGEMENT AGENCY

OCEAN COUNTY, NJ

(ALL JURISDICTIONS)

02P

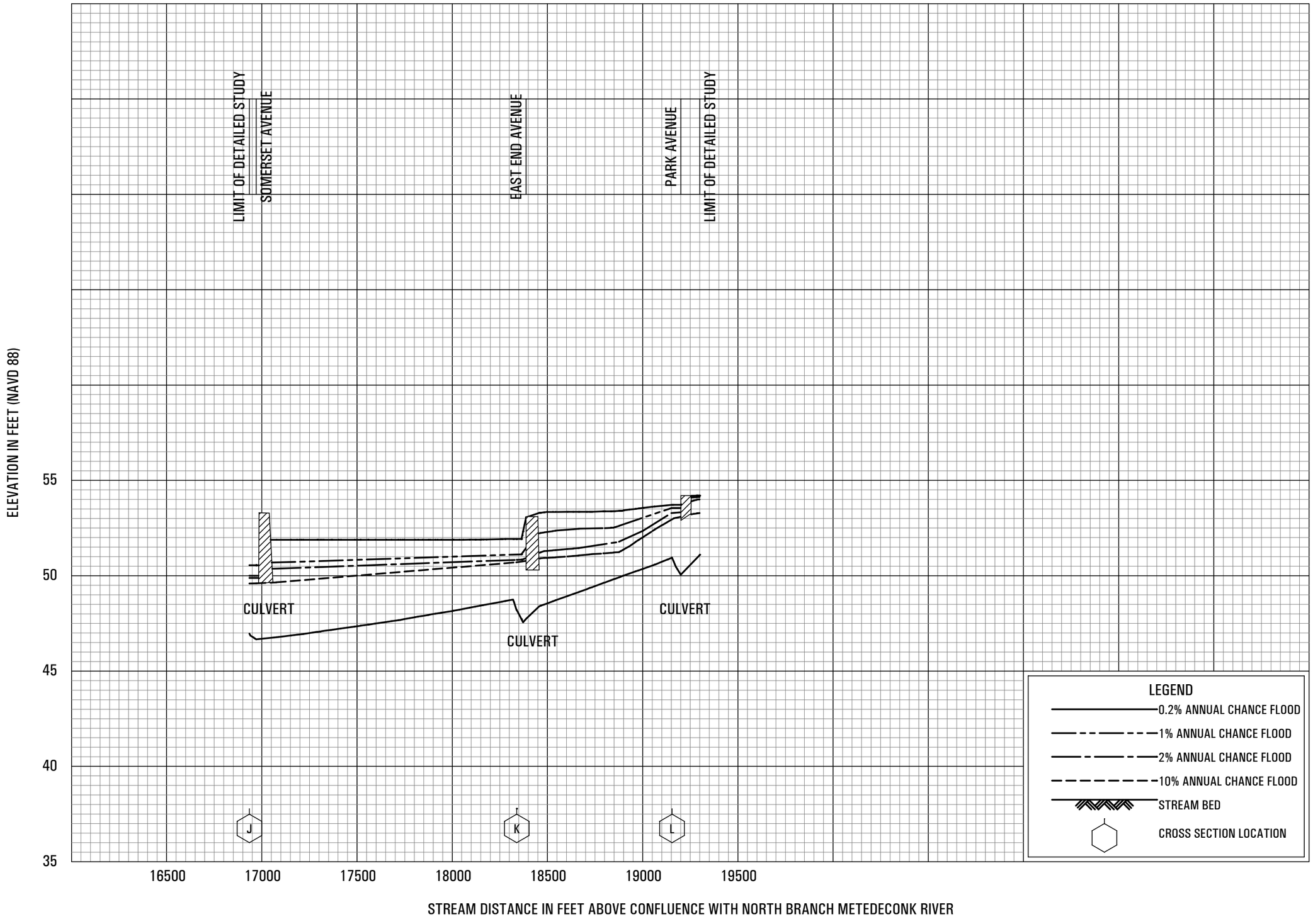

FLOOD PROFILES

CABINFIELD BRANCH

FEDERAL EMERGENCY MANAGEMENT AGENCY

OCEAN COUNTY, NJ

(ALL JURISDICTIONS)

03P

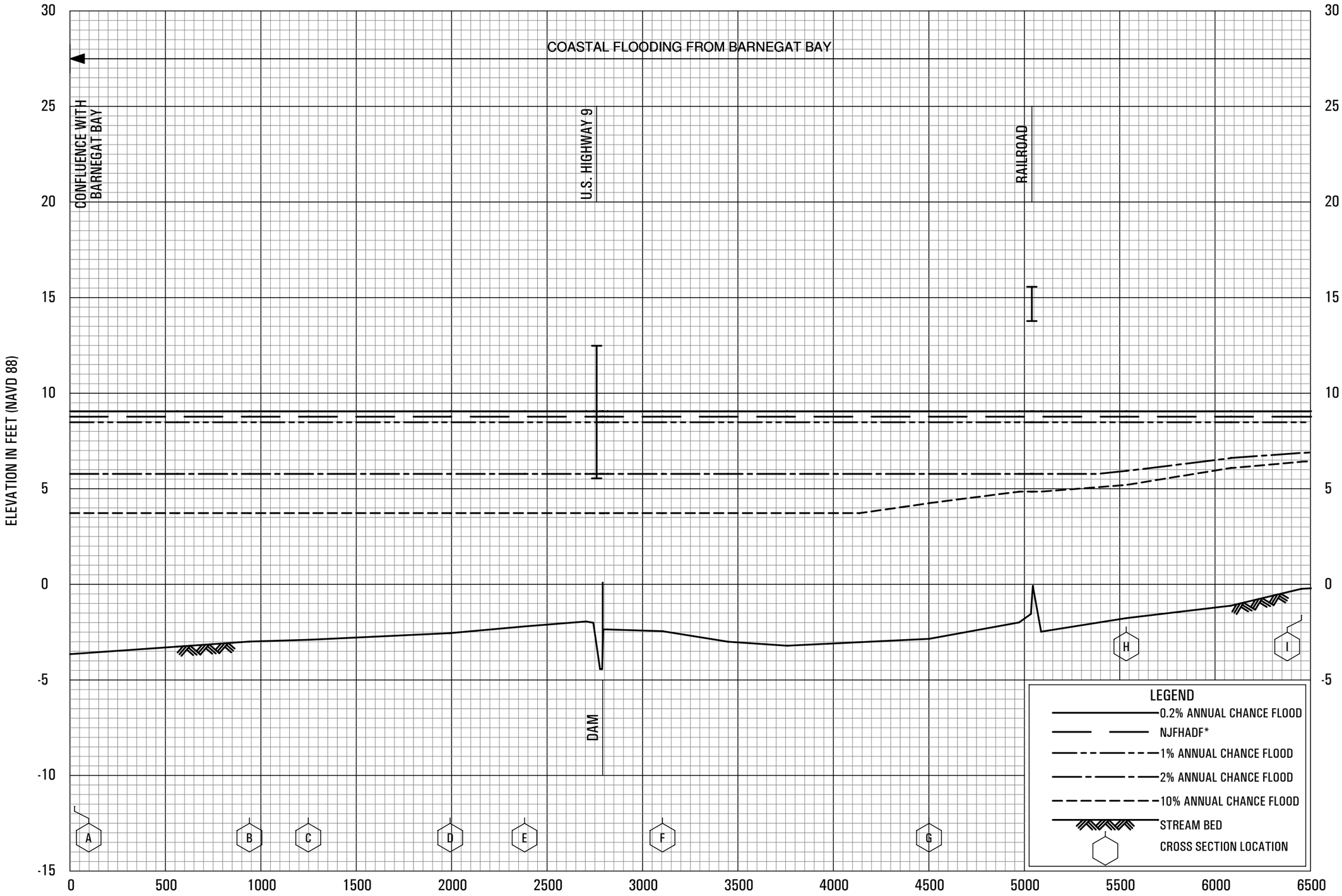

*NEW JERSEY FLOOD HAZARD AREA DESIGN FLOOD (NJFHADF) IS EQUAL TO THE 1-PERCENT-ANNUAL CHANCE FLOOD PLUS AN ADDITIONAL 25% IN FLOW, AND NOT TO EXCEED THE 0.2-PERCENT-ANNUAL CHANCE FLOOD.

FLOOD PROFILES

CEDAR CREEK

FEDERAL EMERGENCY MANAGEMENT AGENCY

OCEAN COUNTY, NJ

(ALL JURISDICTIONS)

04P

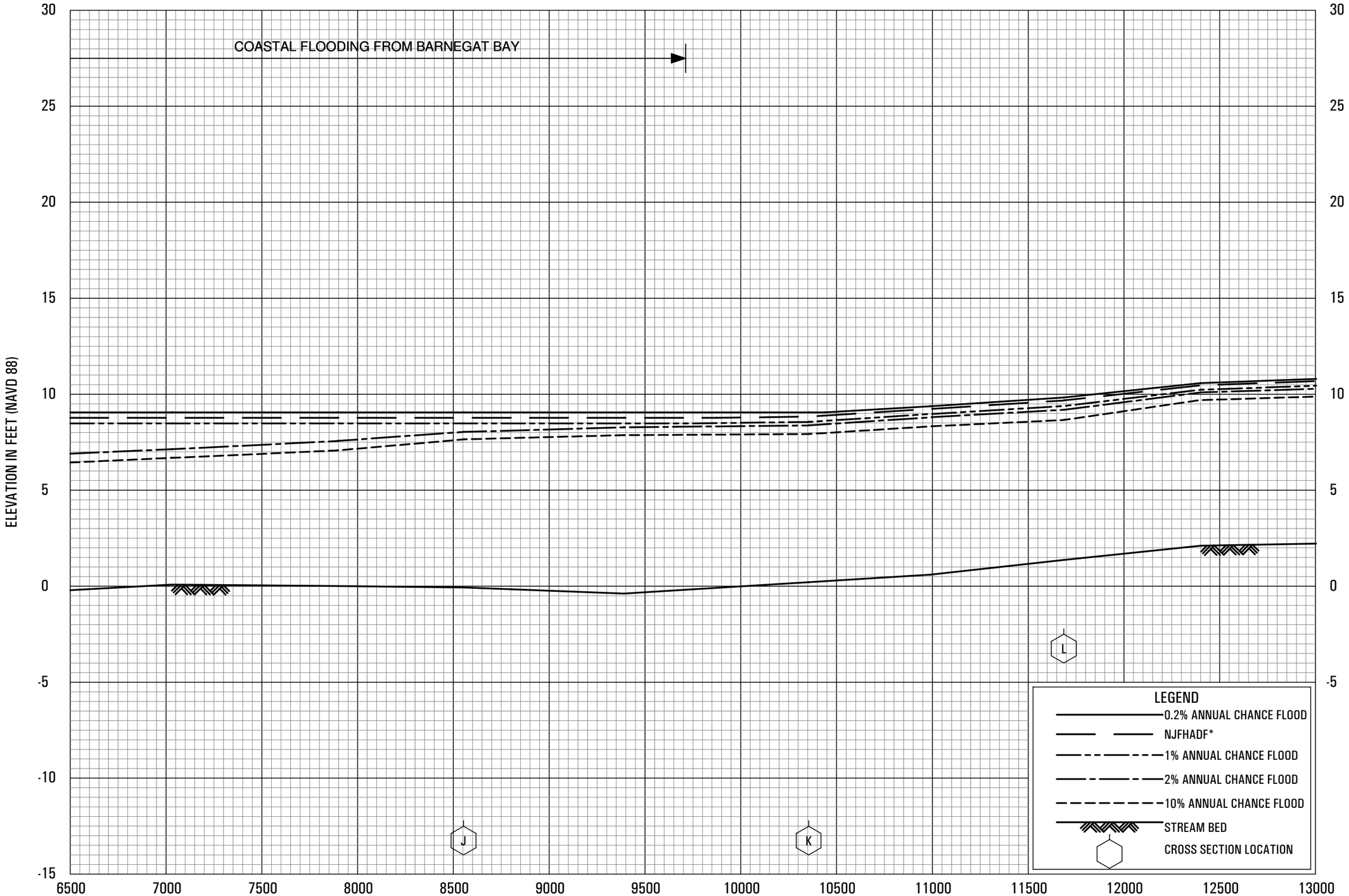

STREAM DISTANCE IN FEET ABOVE MOUTH

*NEW JERSEY FLOOD HAZARD AREA DESIGN FLOOD (NJFHADF) IS EQUAL TO THE 1-PERCENT-ANNUAL CHANCE FLOOD PLUS AN ADDITIONAL 25% IN FLOW, AND NOT TO EXCEED THE 0.2-PERCENT-ANNUAL CHANCE FLOOD.

FLOOD PROFILES

CEDAR CREEK

FEDERAL EMERGENCY MANAGEMENT AGENCY

OCEAN COUNTY, NJ

(ALL JURISDICTIONS)

05P

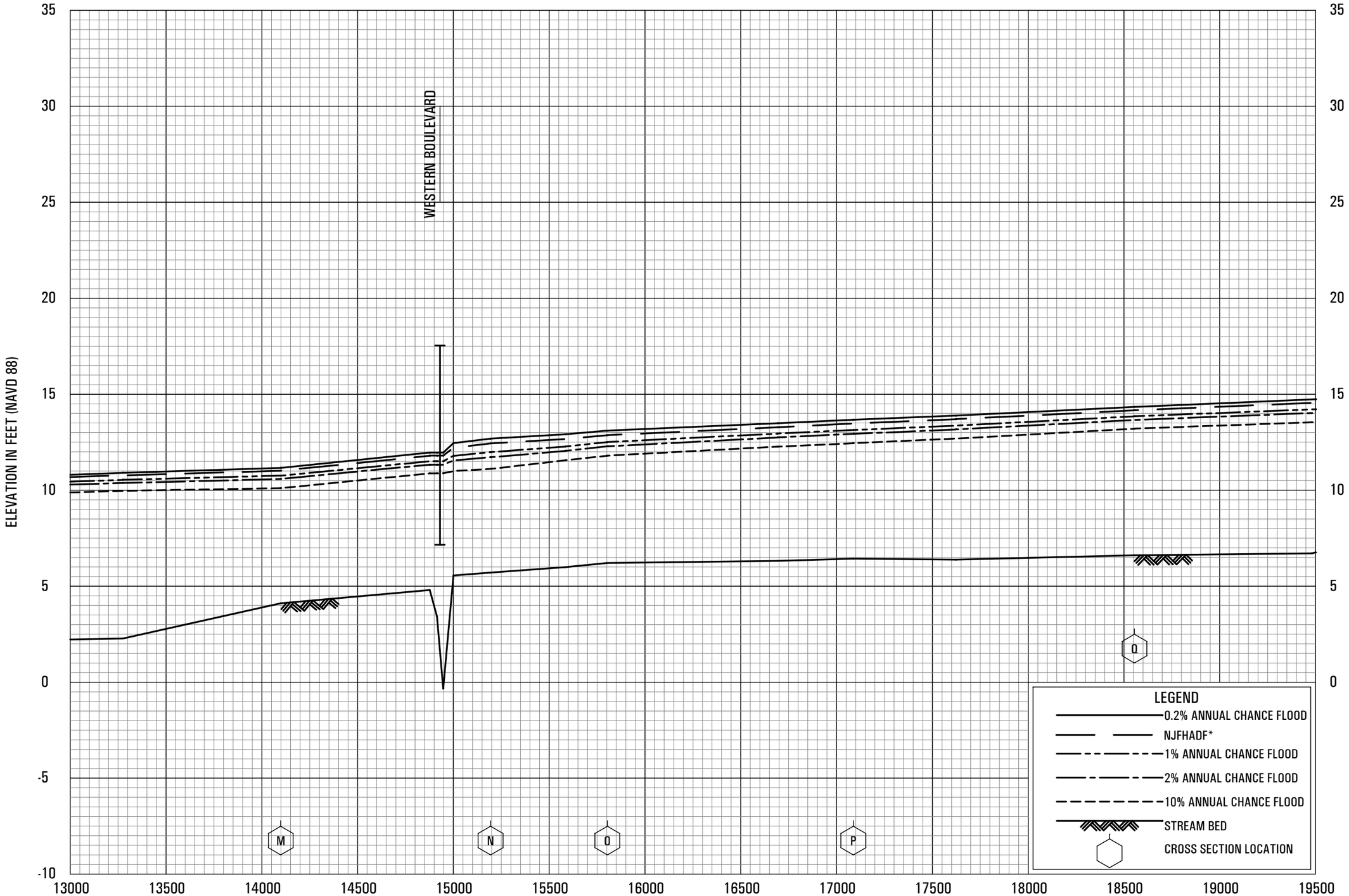

*NEW JERSEY FLOOD HAZARD AREA DESIGN FLOOD (NJFHADF) IS EQUAL TO THE 1-PERCENT-ANNUAL CHANCE FLOOD PLUS AN ADDITIONAL 25% IN FLOW, AND NOT TO EXCEED THE 0.2-PERCENT-ANNUAL CHANCE FLOOD.

FLOOD PROFILES

CEDAR CREEK

FEDERAL EMERGENCY MANAGEMENT AGENCY

OCEAN COUNTY, NJ

(ALL JURISDICTIONS)

06P

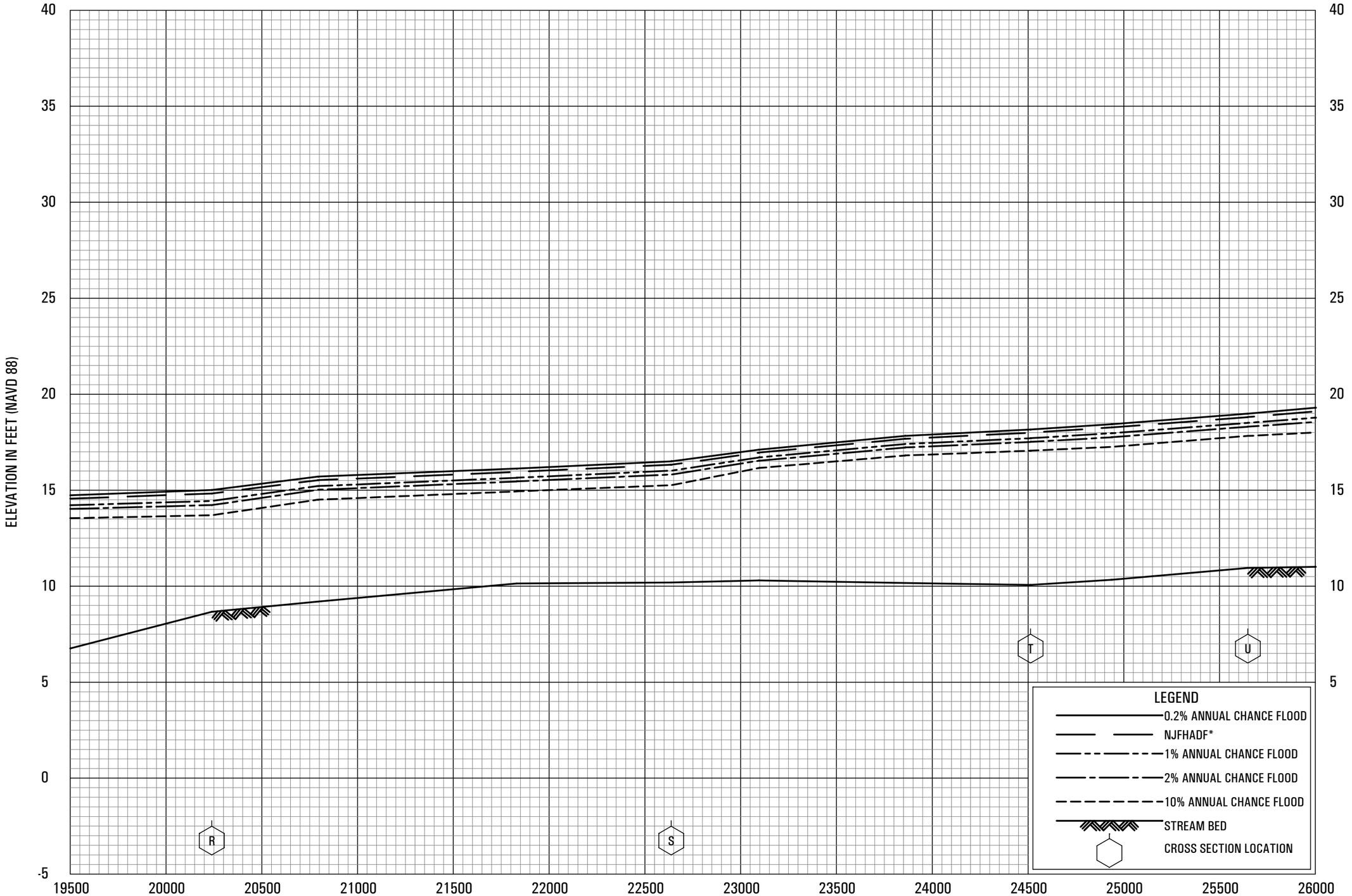

STREAM DISTANCE IN FEET ABOVE MOUTH

*NEW JERSEY FLOOD HAZARD AREA DESIGN FLOOD (NJFHADF) IS EQUAL TO THE 1-PERCENT-ANNUAL CHANCE FLOOD PLUS AN ADDITIONAL 25% IN FLOW, AND NOT TO EXCEED THE 0.2-PERCENT-ANNUAL CHANCE FLOOD.

FLOOD PROFILES

CEDAR CREEK

FEDERAL EMERGENCY MANAGEMENT AGENCY

OCEAN COUNTY, NJ

(ALL JURISDICTIONS)

07P

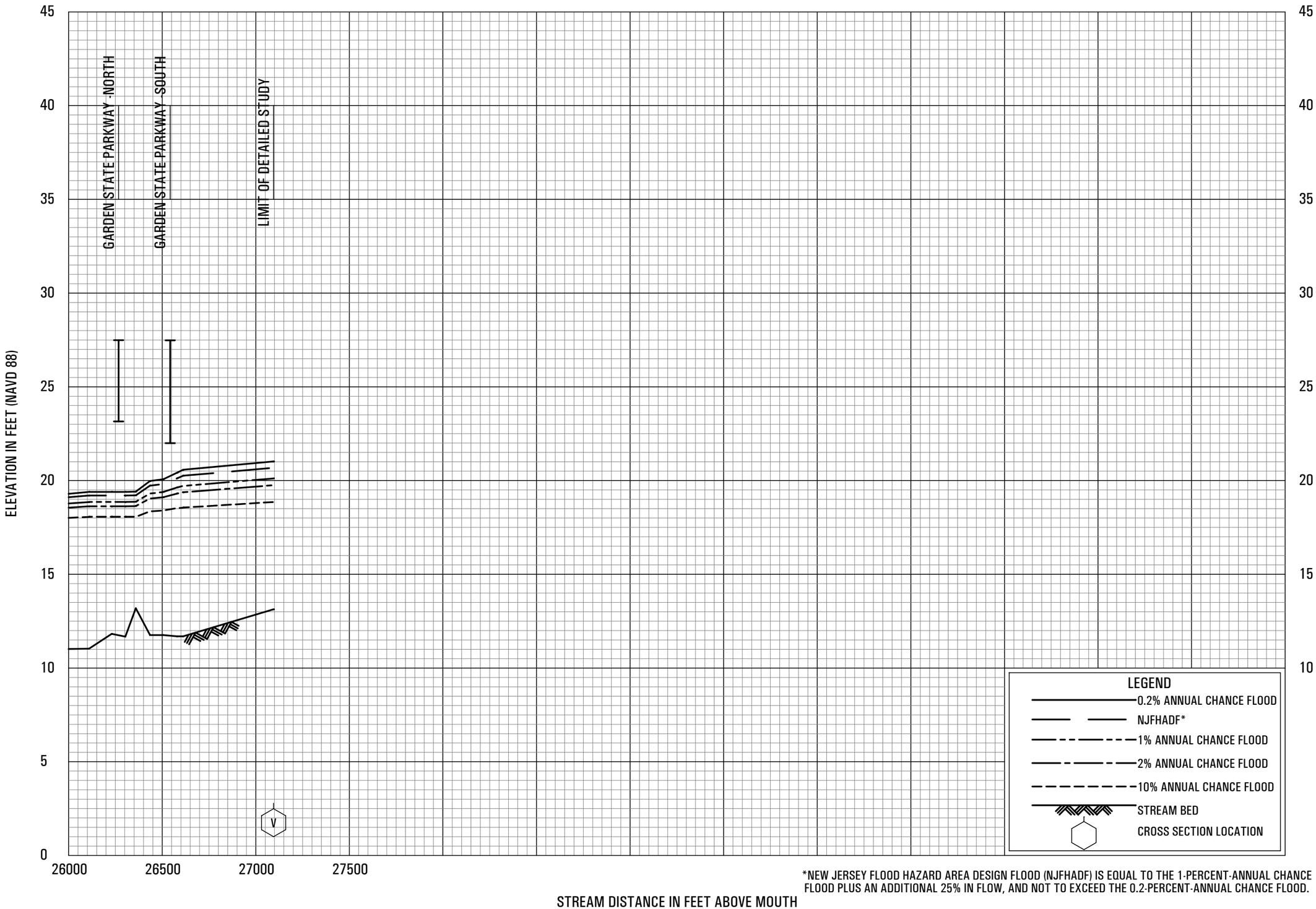

*NEW JERSEY FLOOD HAZARD AREA DESIGN FLOOD (NJFHADF) IS EQUAL TO THE 1-PERCENT-ANNUAL CHANCE FLOOD PLUS AN ADDITIONAL 25% IN FLOW, AND NOT TO EXCEED THE 0.2-PERCENT-ANNUAL CHANCE FLOOD.

FLOOD PROFILES

CEDAR CREEK

FEDERAL EMERGENCY MANAGEMENT AGENCY

OCEAN COUNTY, NJ

(ALL JURISDICTIONS)

07P(A)

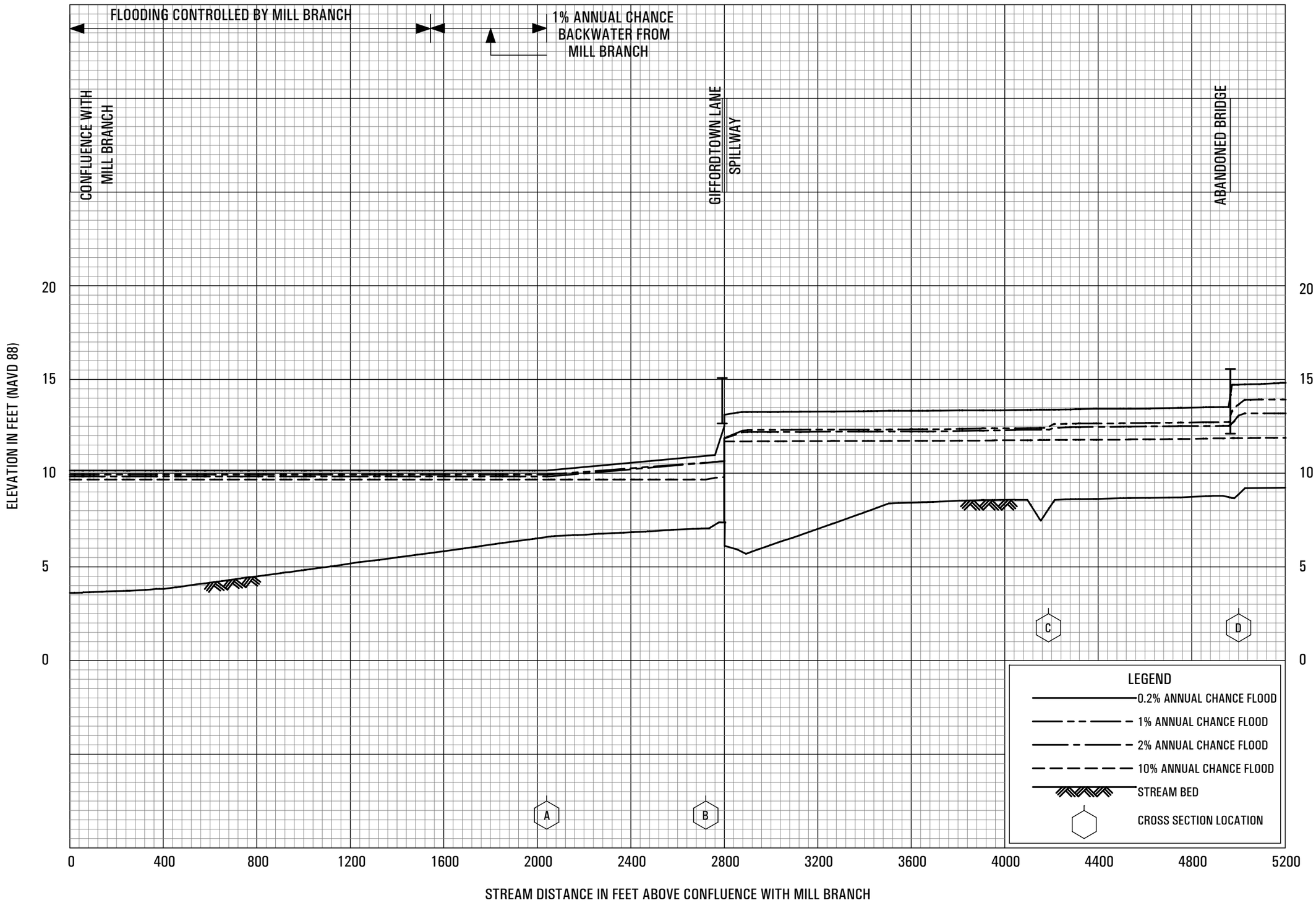

FLOOD PROFILES

GIFFORDS MILL BRANCH

FEDERAL EMERGENCY MANAGEMENT AGENCY

OCEAN COUNTY, NJ

(ALL JURISDICTIONS)

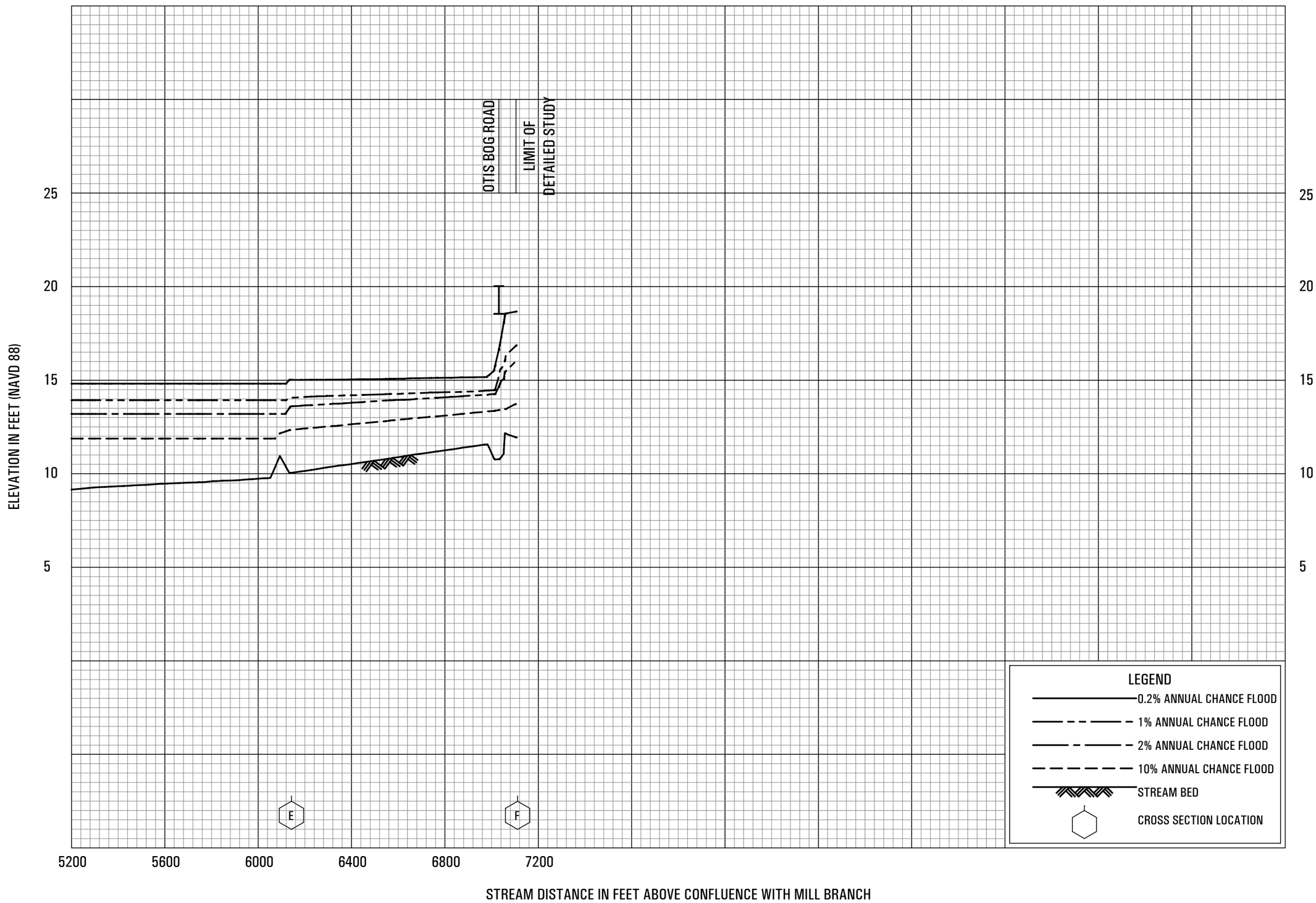

FLOOD PROFILES

GIFFORDS MILL BRANCH

FEDERAL EMERGENCY MANAGEMENT AGENCY

OCEAN COUNTY, NJ

(ALL JURISDICTIONS)

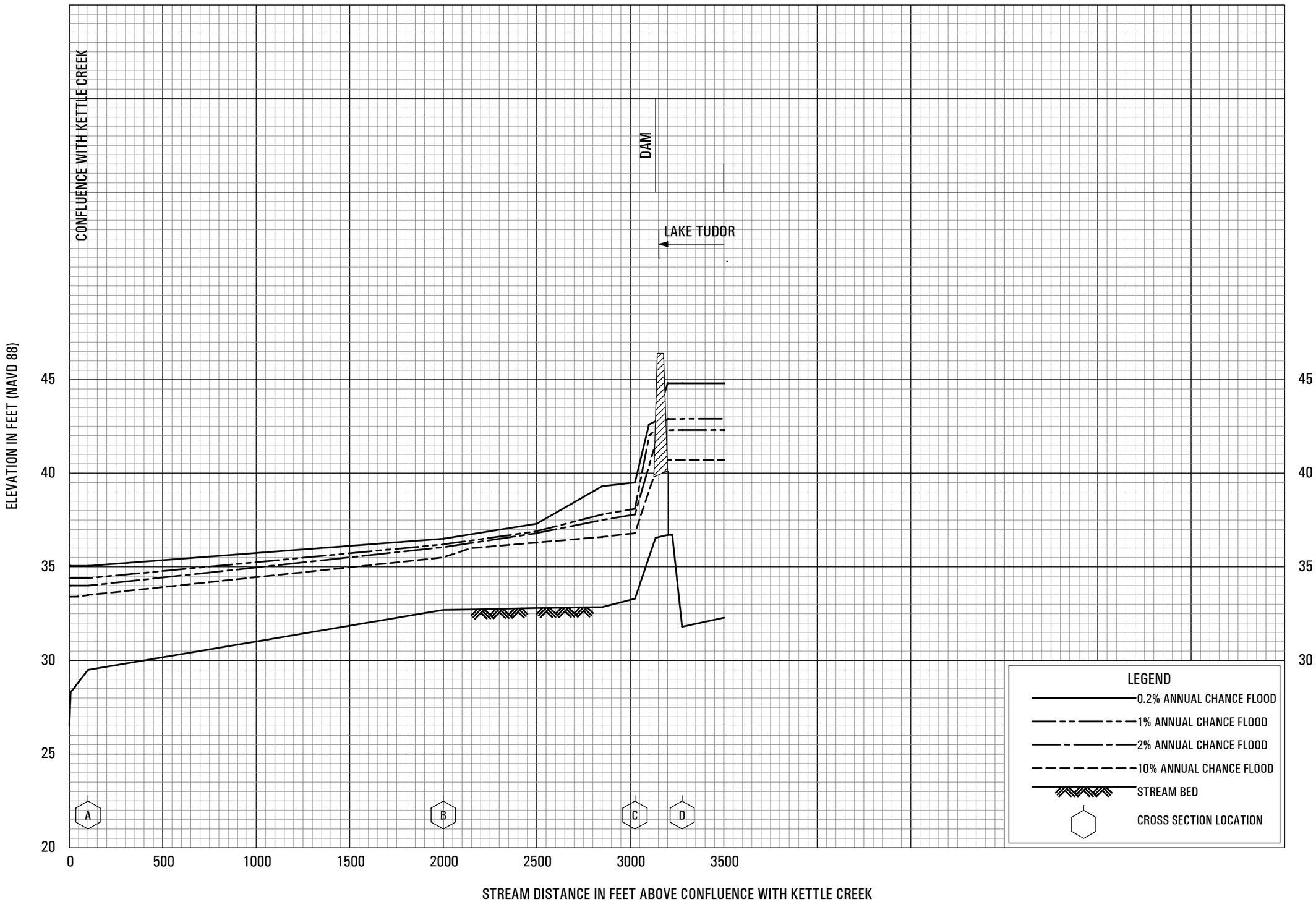

FLOOD PROFILES

GREEN BRANCH

FEDERAL EMERGENCY MANAGEMENT AGENCY

OCEAN COUNTY, NJ

(ALL JURISDICTIONS)

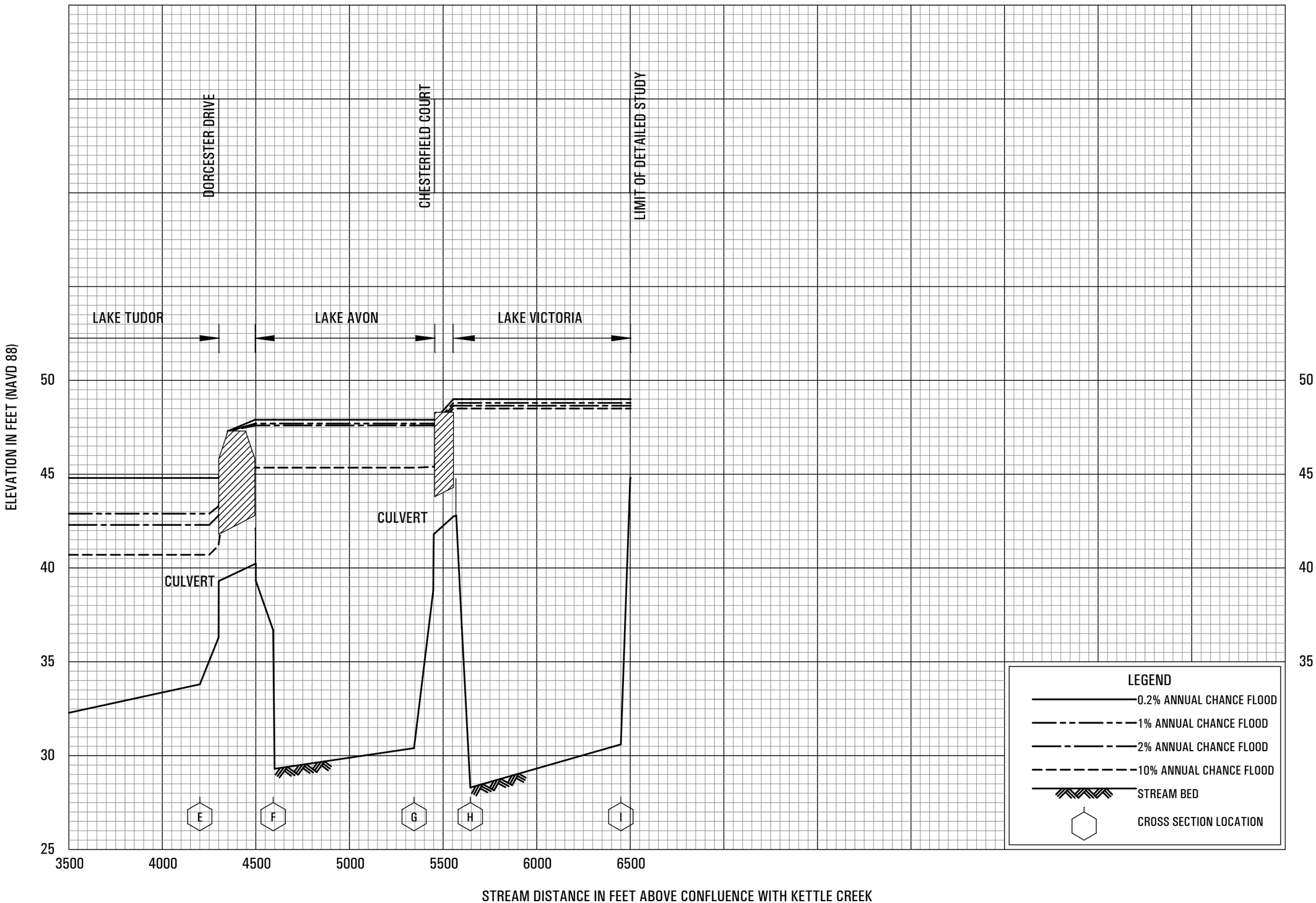

FLOOD PROFILES

GREEN BRANCH

FEDERAL EMERGENCY MANAGEMENT AGENCY

OCEAN COUNTY, NJ

(ALL JURISDICTIONS)

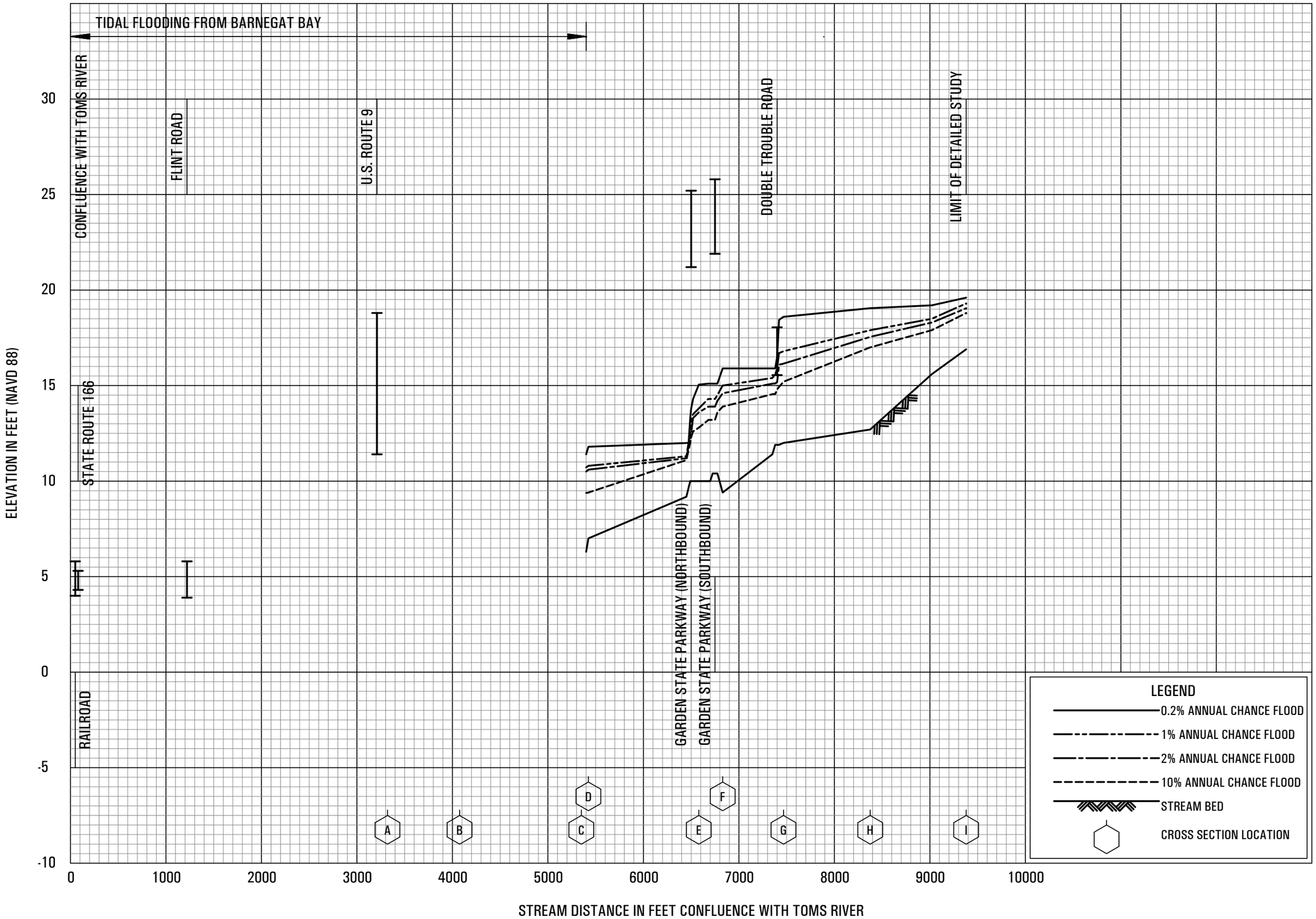

FLOOD PROFILES

JAKES BRANCH

FEDERAL EMERGENCY MANAGEMENT AGENCY

OCEAN COUNTY, NJ

(ALL JURISDICTIONS)

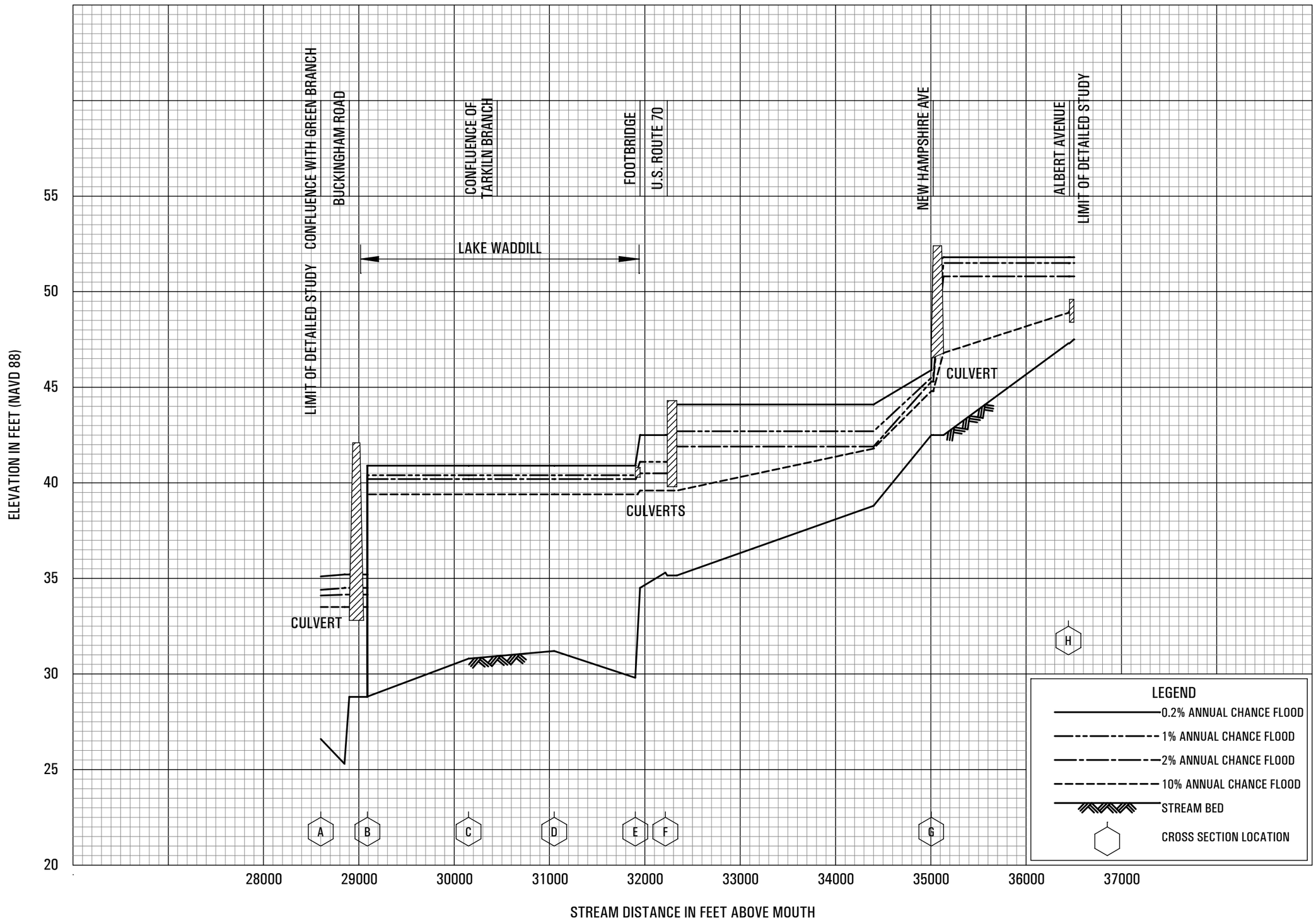

FLOOD PROFILES

KETTLE CREEK

FEDERAL EMERGENCY MANAGEMENT AGENCY

OCEAN COUNTY, NJ

(ALL JURISDICTIONS)

24P

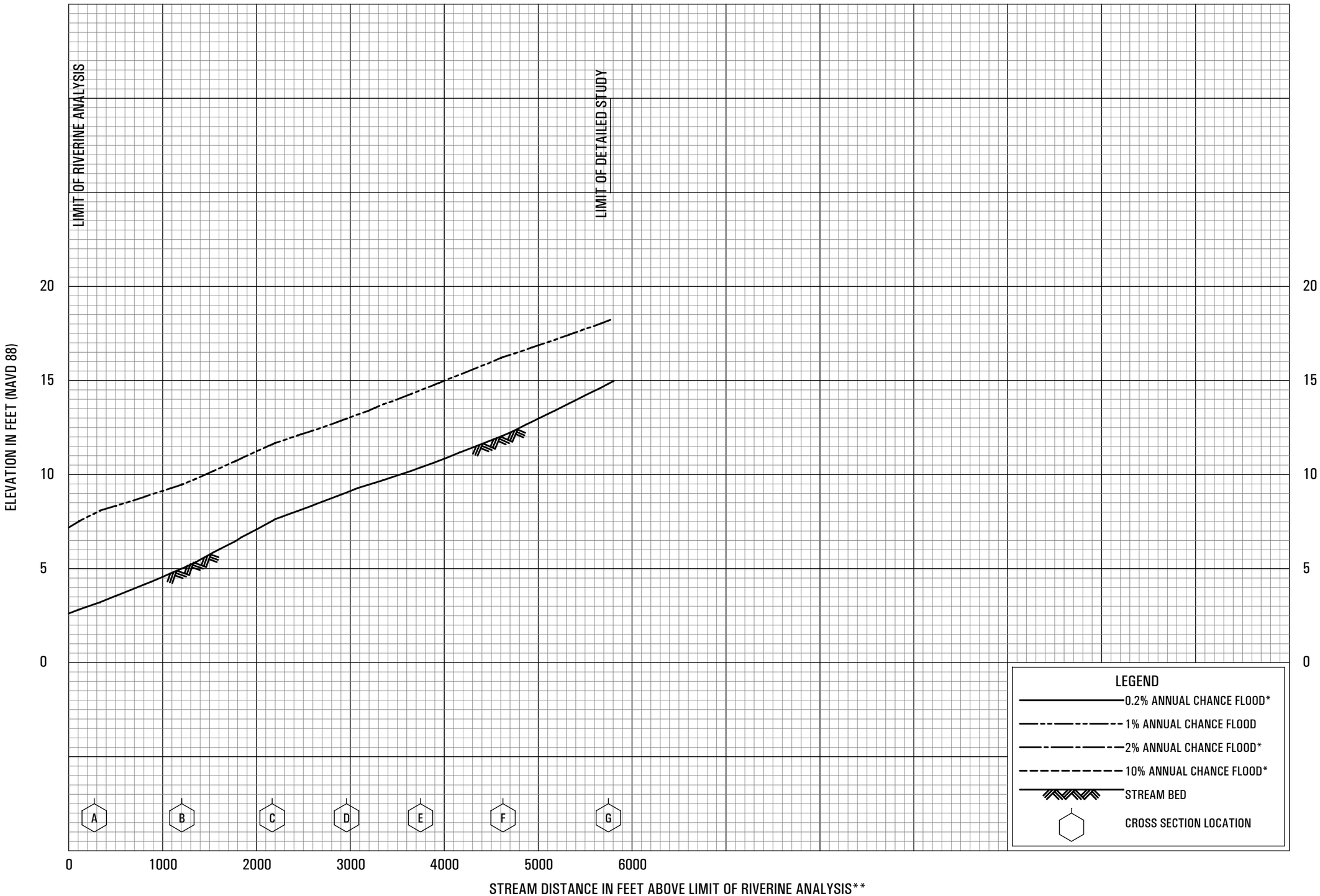

**LIMIT OF RIVERINE ANALYSIS IS AT A POINT APPROXIMATELY 1.3 MILES DOWNSTREAM OF STATE ROUTE 72

*DATA NOT AVAILABLE

FLOOD PROFILES

MANAHAWKIN MILL CREEK

FEDERAL EMERGENCY MANAGEMENT AGENCY

OCEAN COUNTY, NJ

(ALL JURISDICTIONS)

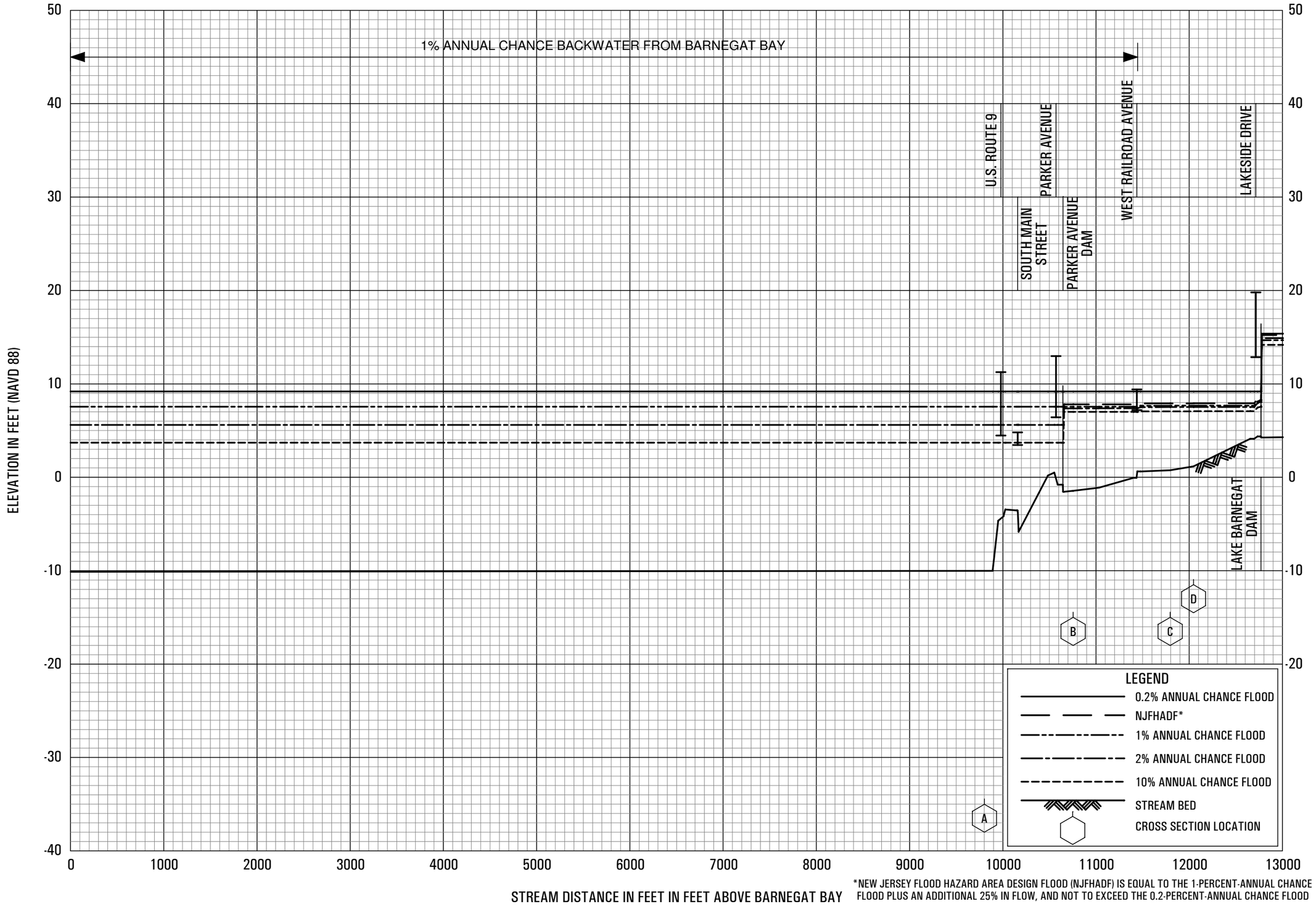

*NEW JERSEY FLOOD HAZARD AREA DESIGN FLOOD (NJFHADF) IS EQUAL TO THE 1-PERCENT-ANNUAL CHANCE FLOOD PLUS AN ADDITIONAL 25% IN FLOW, AND NOT TO EXCEED THE 0.2-PERCENT-ANNUAL CHANCE FLOOD

FLOOD PROFILES

NORTH BRANCH FORKED RIVER

FEDERAL EMERGENCY MANAGEMENT AGENCY

OCEAN COUNTY, NJ

AND INCORPORATED AREAS

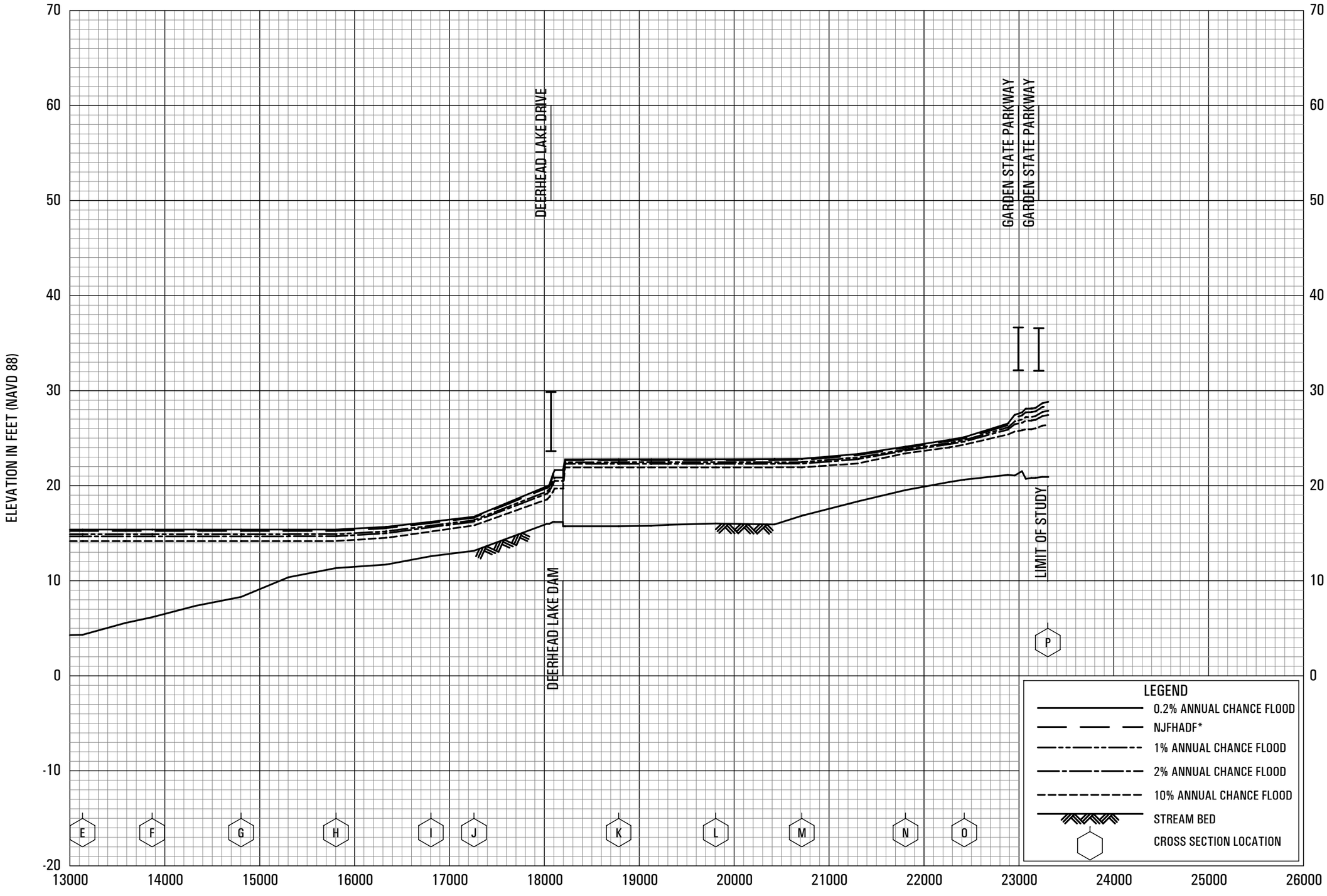

*NEW JERSEY FLOOD HAZARD AREA DESIGN FLOOD (NJFHADF) IS EQUAL TO THE 1-PERCENT-ANNUAL CHANCE FLOOD PLUS AN ADDITIONAL 25% IN FLOW, AND NOT TO EXCEED THE 0.2-PERCENT-ANNUAL CHANCE FLOOD

FLOOD PROFILES

NORTH BRANCH FORKED RIVER

FEDERAL EMERGENCY MANAGEMENT AGENCY

OCEAN COUNTY, NJ

AND INCORPORATED AREAS

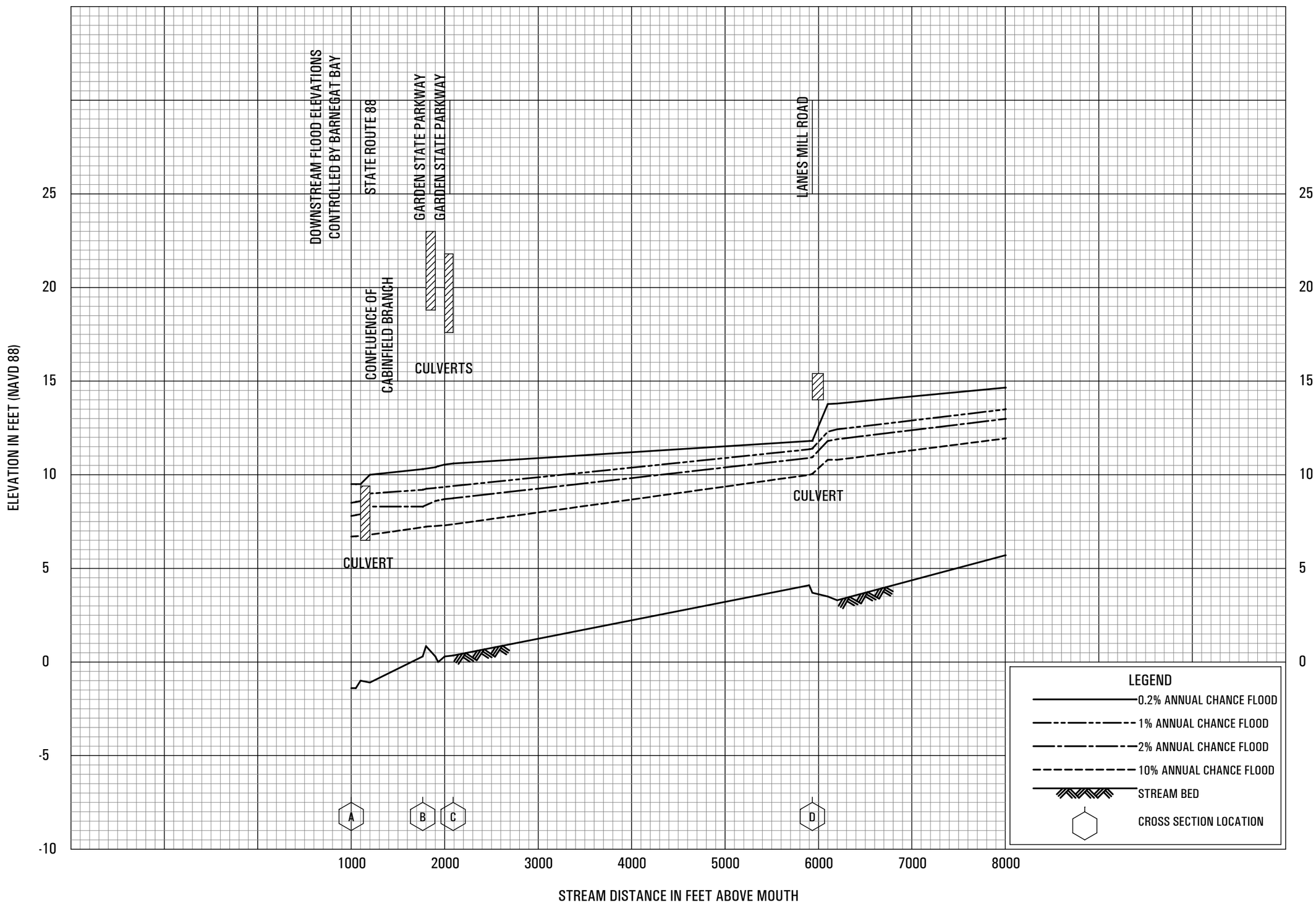

FLOOD PROFILES

NORTH BRANCH METEDECONK RIVER

FEDERAL EMERGENCY MANAGEMENT AGENCY

OCEAN COUNTY, NJ

(ALL JURISDICTIONS)

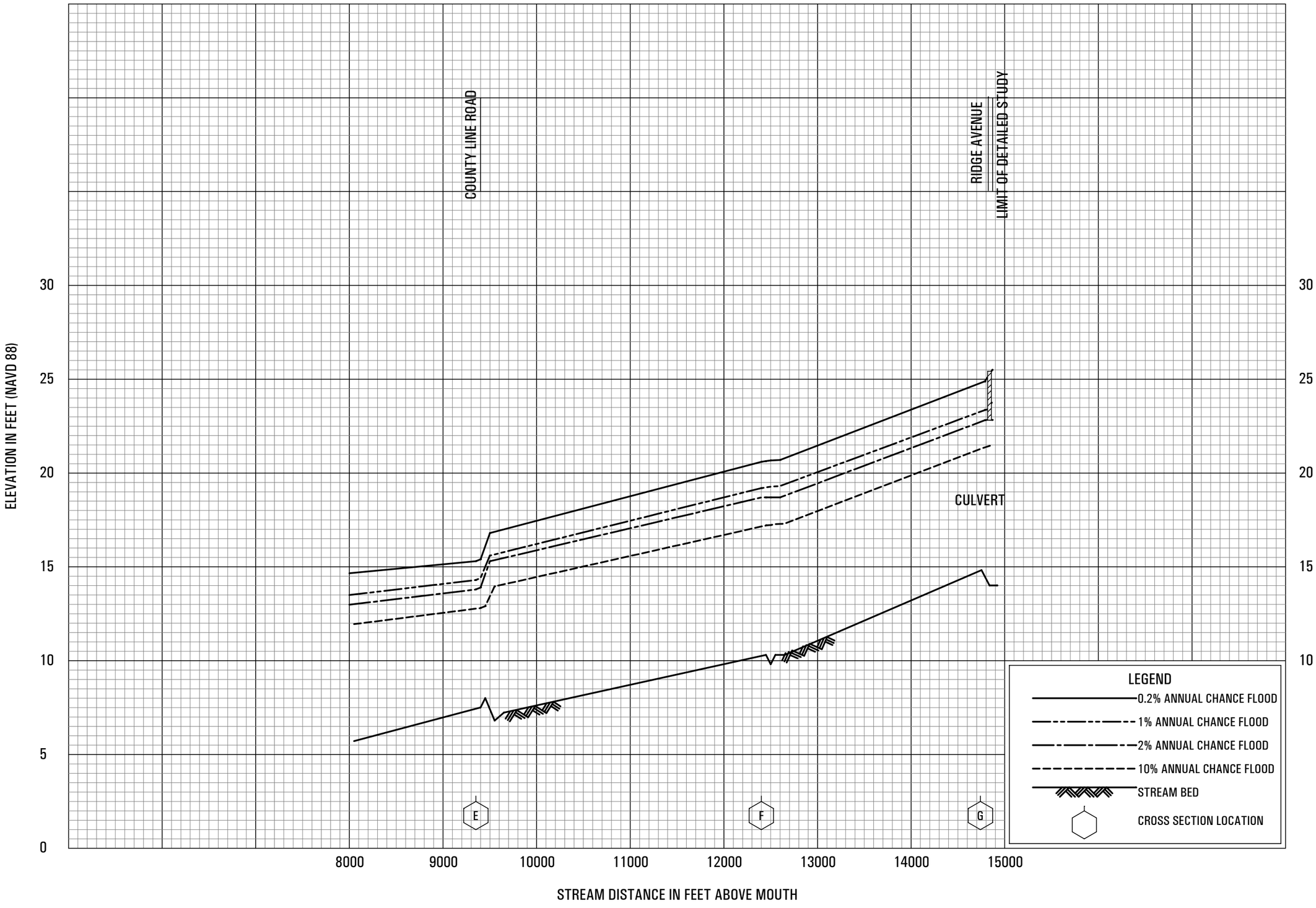

FLOOD PROFILES

NORTH BRANCH METEDECONK RIVER

FEDERAL EMERGENCY MANAGEMENT AGENCY

OCEAN COUNTY, NJ

(ALL JURISDICTIONS)

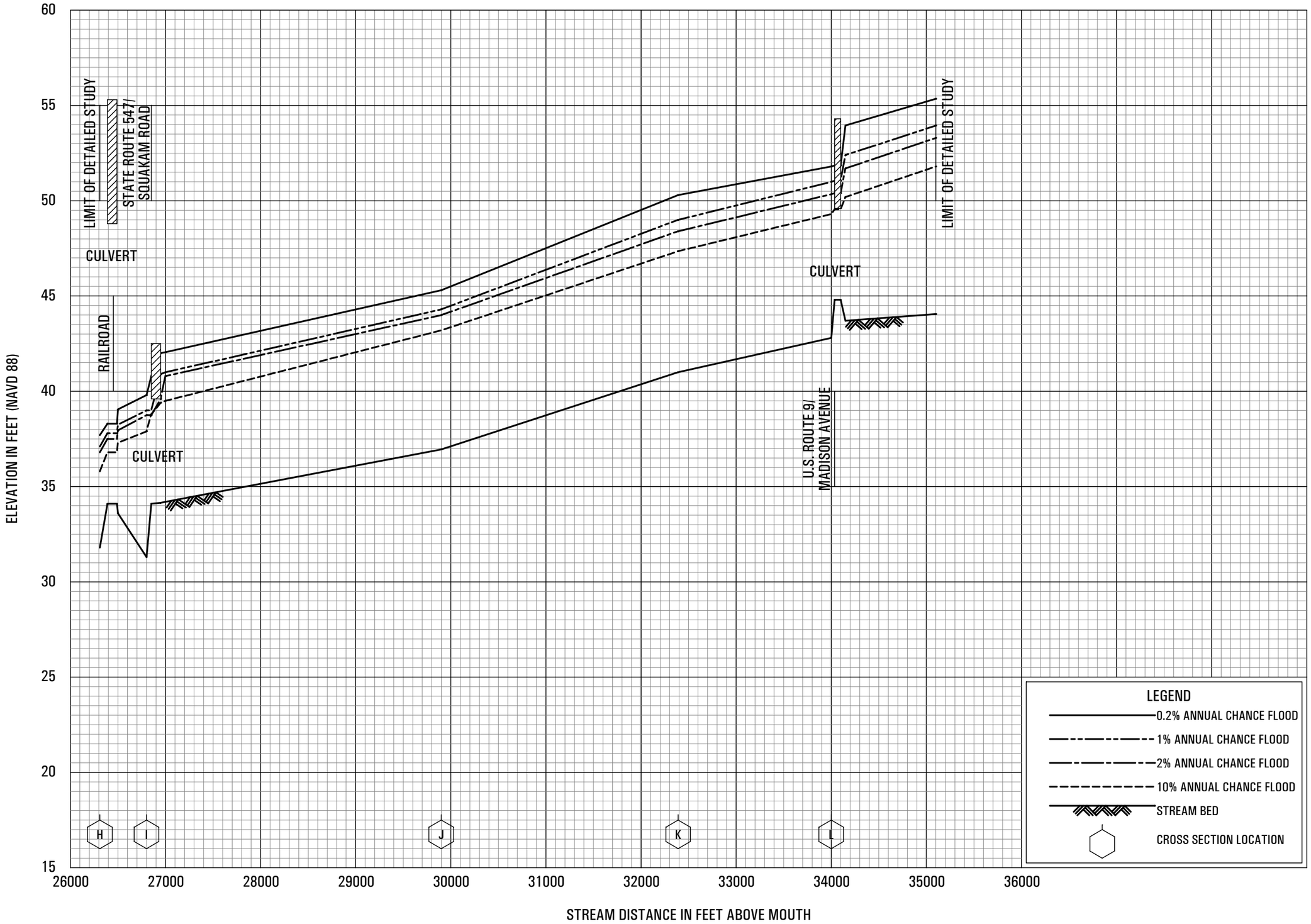

FLOOD PROFILES

NORTH BRANCH METEDECONK RIVER

FEDERAL EMERGENCY MANAGEMENT AGENCY

OCEAN COUNTY, NJ

(ALL JURISDICTIONS)

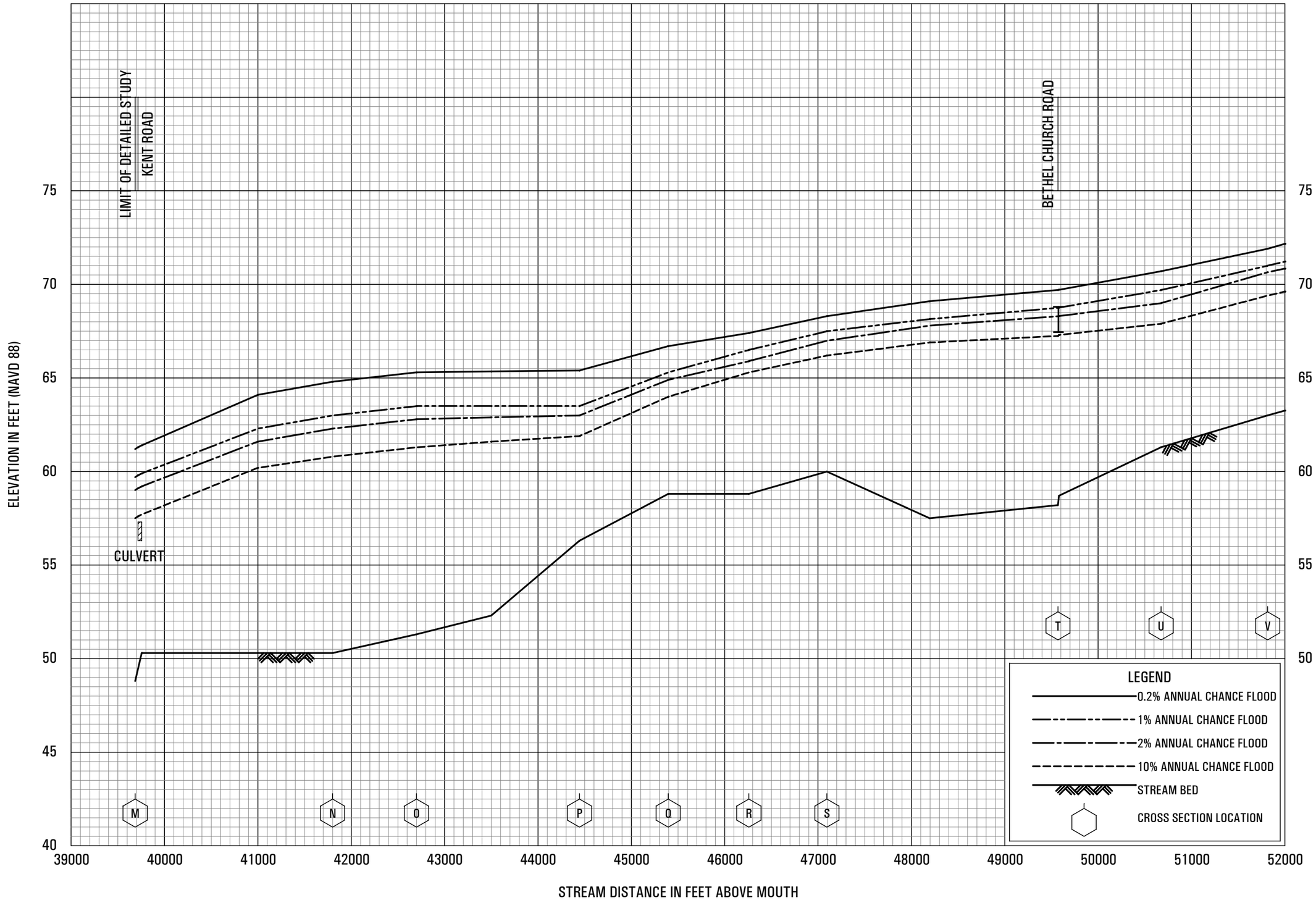

FLOOD PROFILES

NORTH BRANCH METEDECONK RIVER

FEDERAL EMERGENCY MANAGEMENT AGENCY

OCEAN COUNTY, NJ

(ALL JURISDICTIONS)

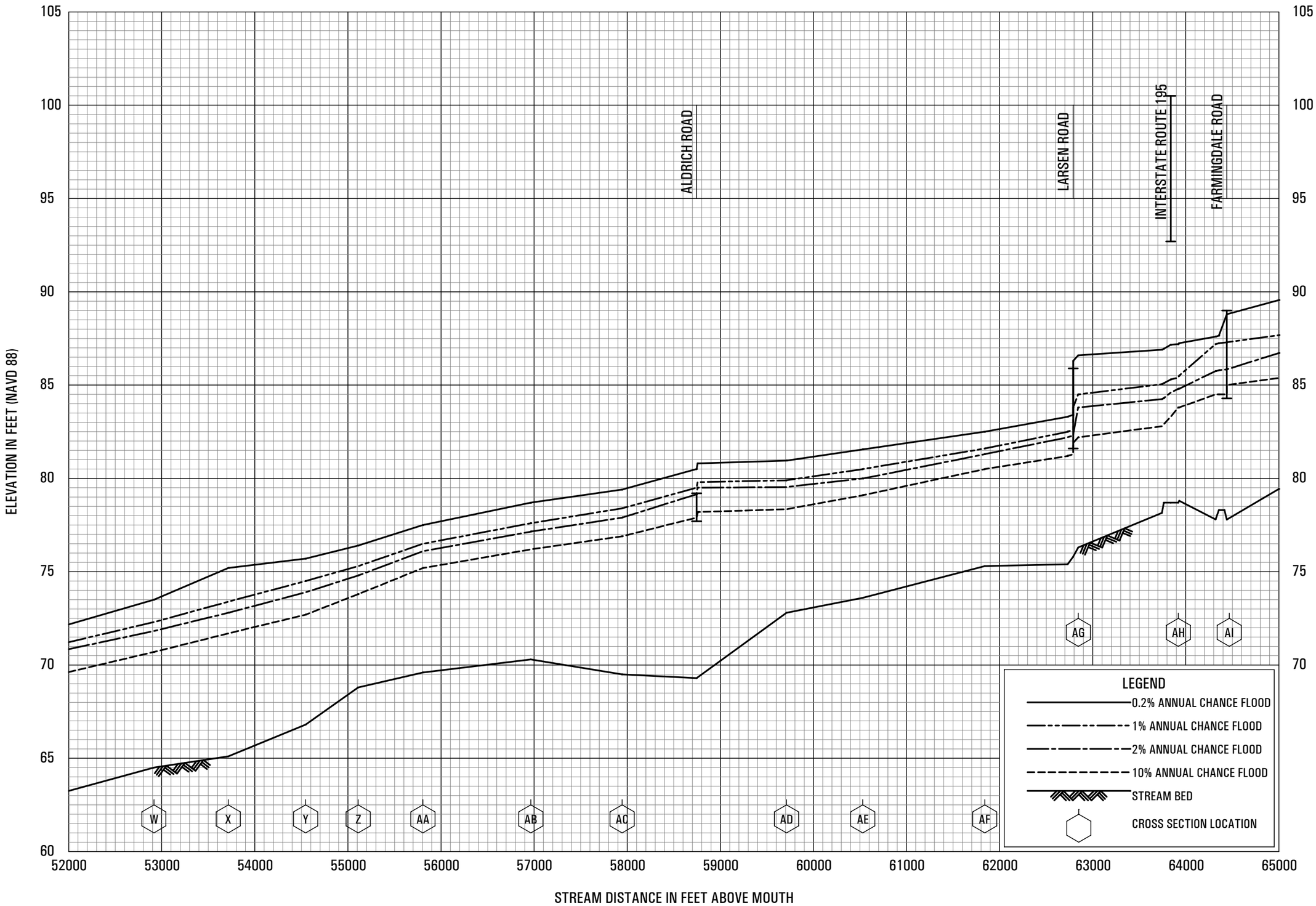

FLOOD PROFILES

NORTH BRANCH METEDECONK RIVER

FEDERAL EMERGENCY MANAGEMENT AGENCY

OCEAN COUNTY, NJ

(ALL JURISDICTIONS)

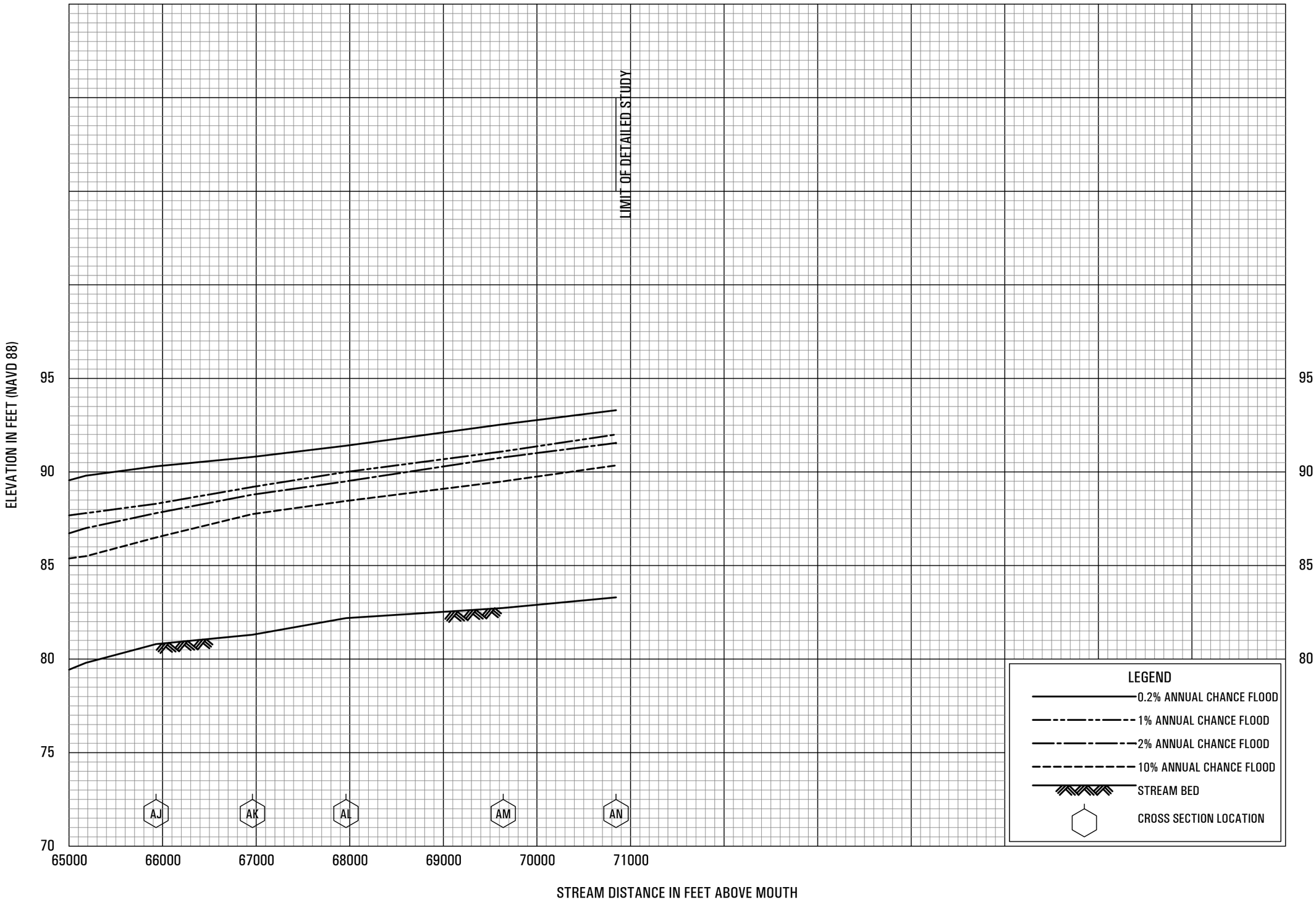

FLOOD PROFILES

NORTH BRANCH METEDECONK RIVER

FEDERAL EMERGENCY MANAGEMENT AGENCY

OCEAN COUNTY, NJ

(ALL JURISDICTIONS)

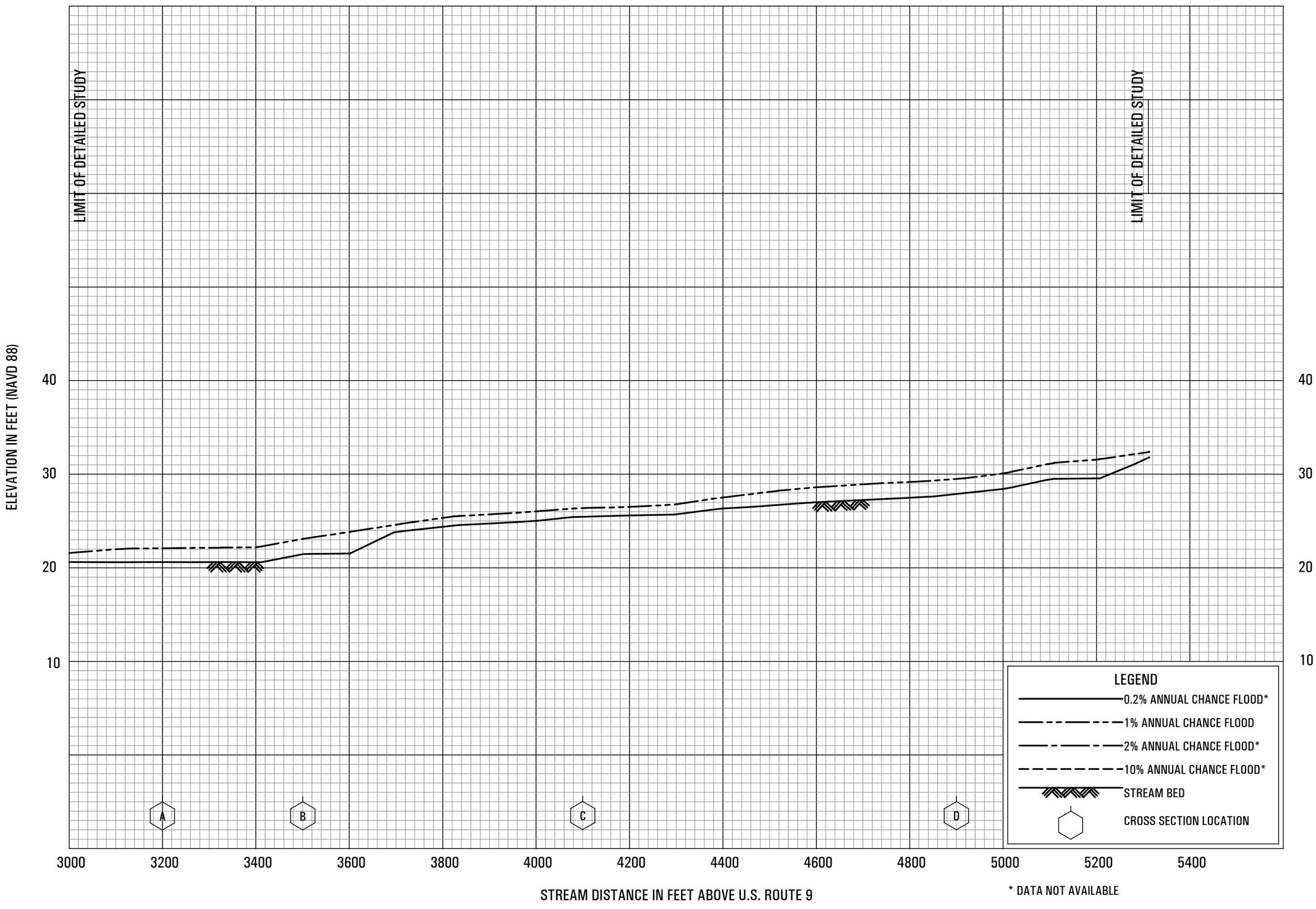

FLOOD PROFILES

POTTER CREEK

FEDERAL EMERGENCY MANAGEMENT AGENCY

OCEAN COUNTY, NJ

(ALL JURISDICTIONS)

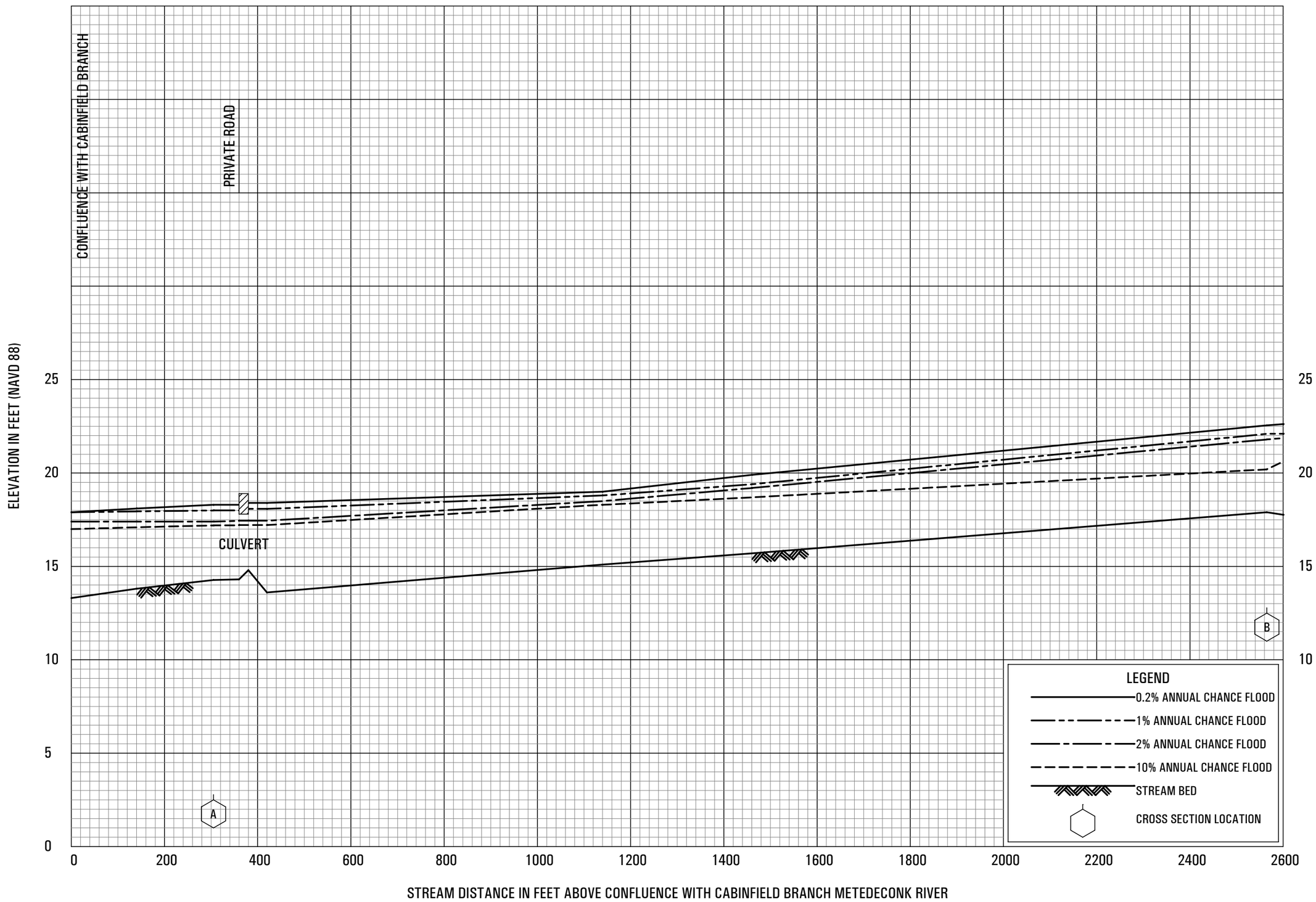

FLOOD PROFILES

SCHOOLHOUSE BRANCH

FEDERAL EMERGENCY MANAGEMENT AGENCY

OCEAN COUNTY, NJ

(ALL JURISDICTIONS)

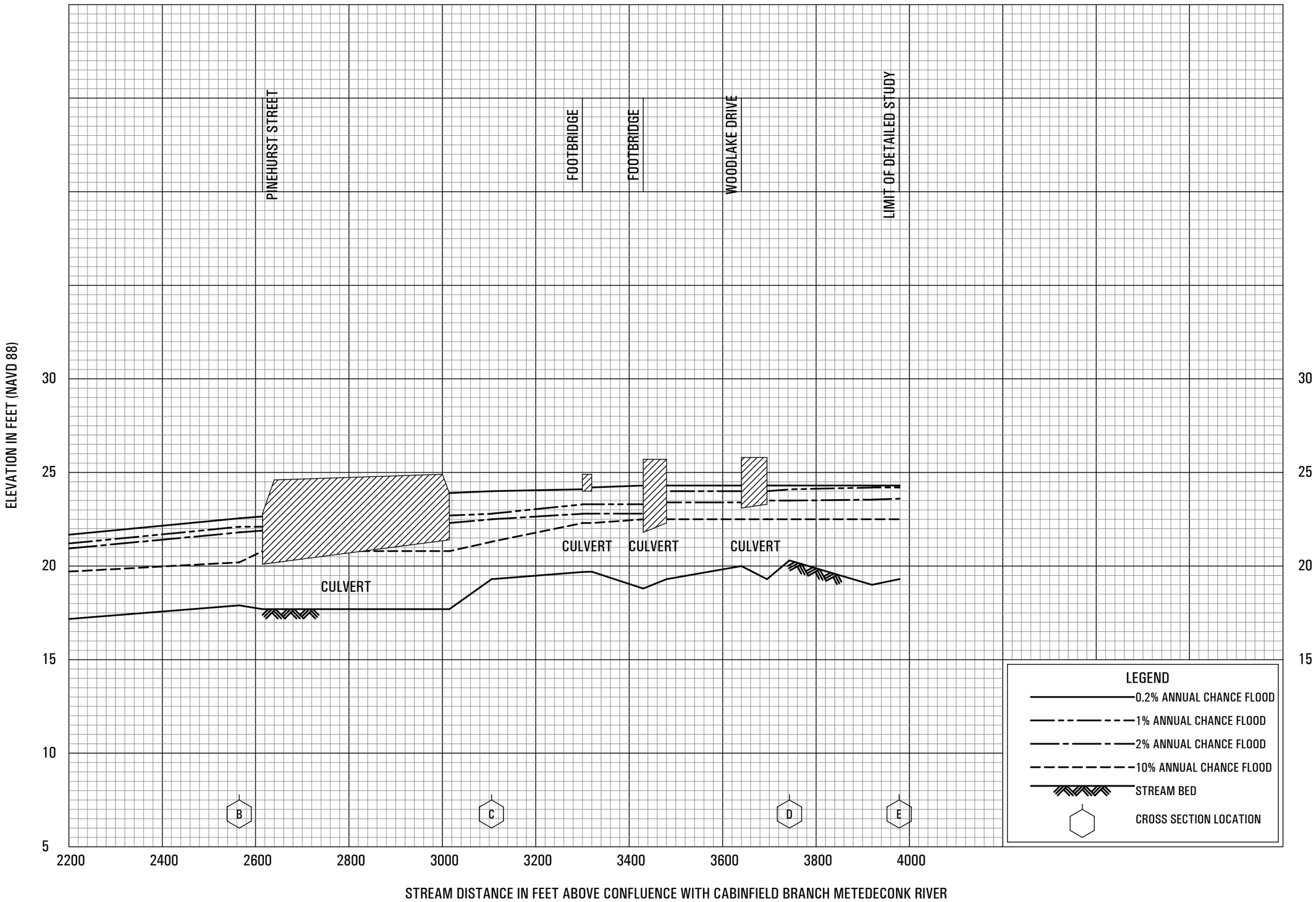

FLOOD PROFILES

SCHOOLHOUSE BRANCH

FEDERAL EMERGENCY MANAGEMENT AGENCY

OCEAN COUNTY, NJ

(ALL JURISDICTIONS)

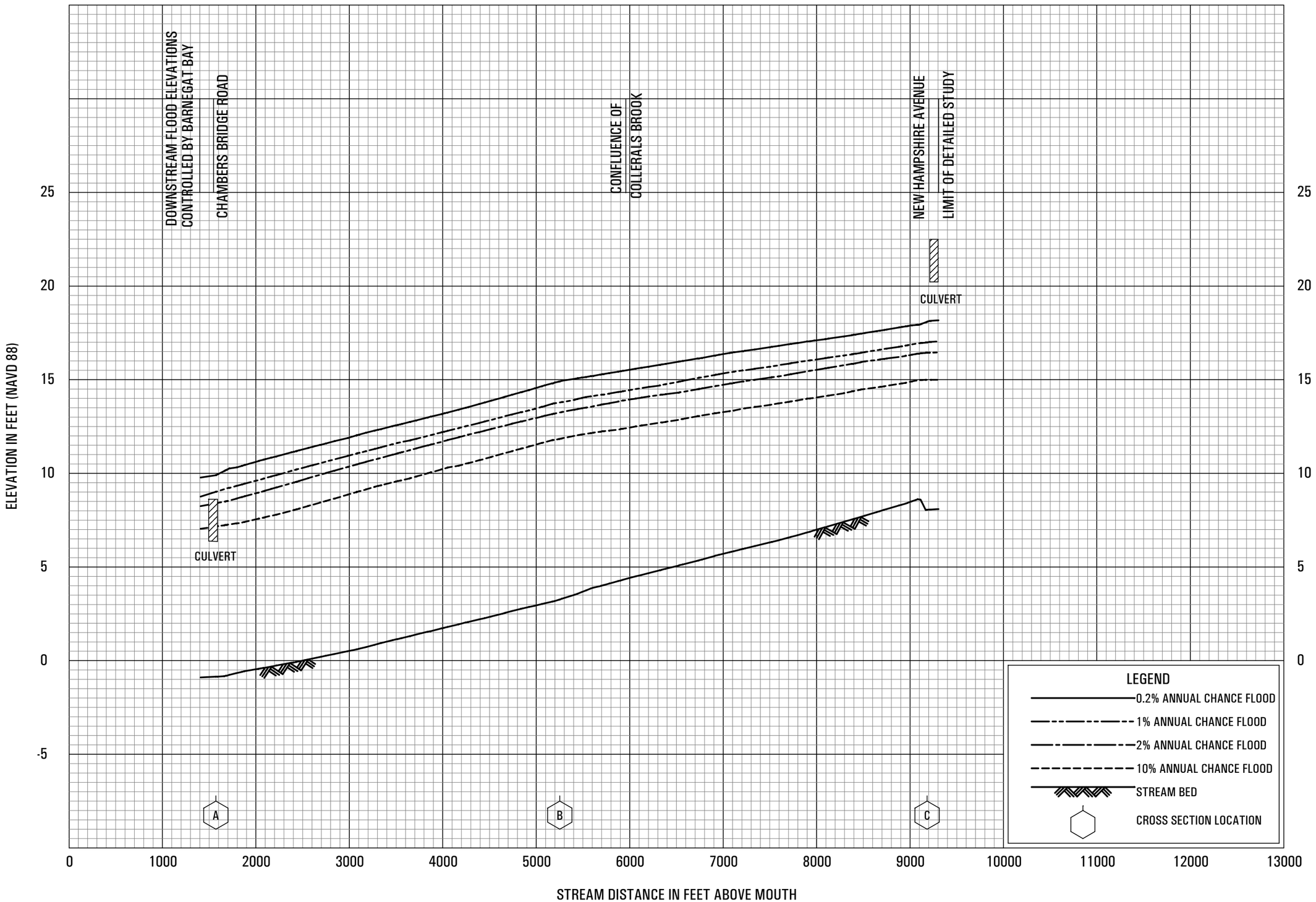

FLOOD PROFILES

SOUTH BRANCH METEDECONK RIVER

FEDERAL EMERGENCY MANAGEMENT AGENCY

OCEAN COUNTY, NJ

(ALL JURISDICTIONS)

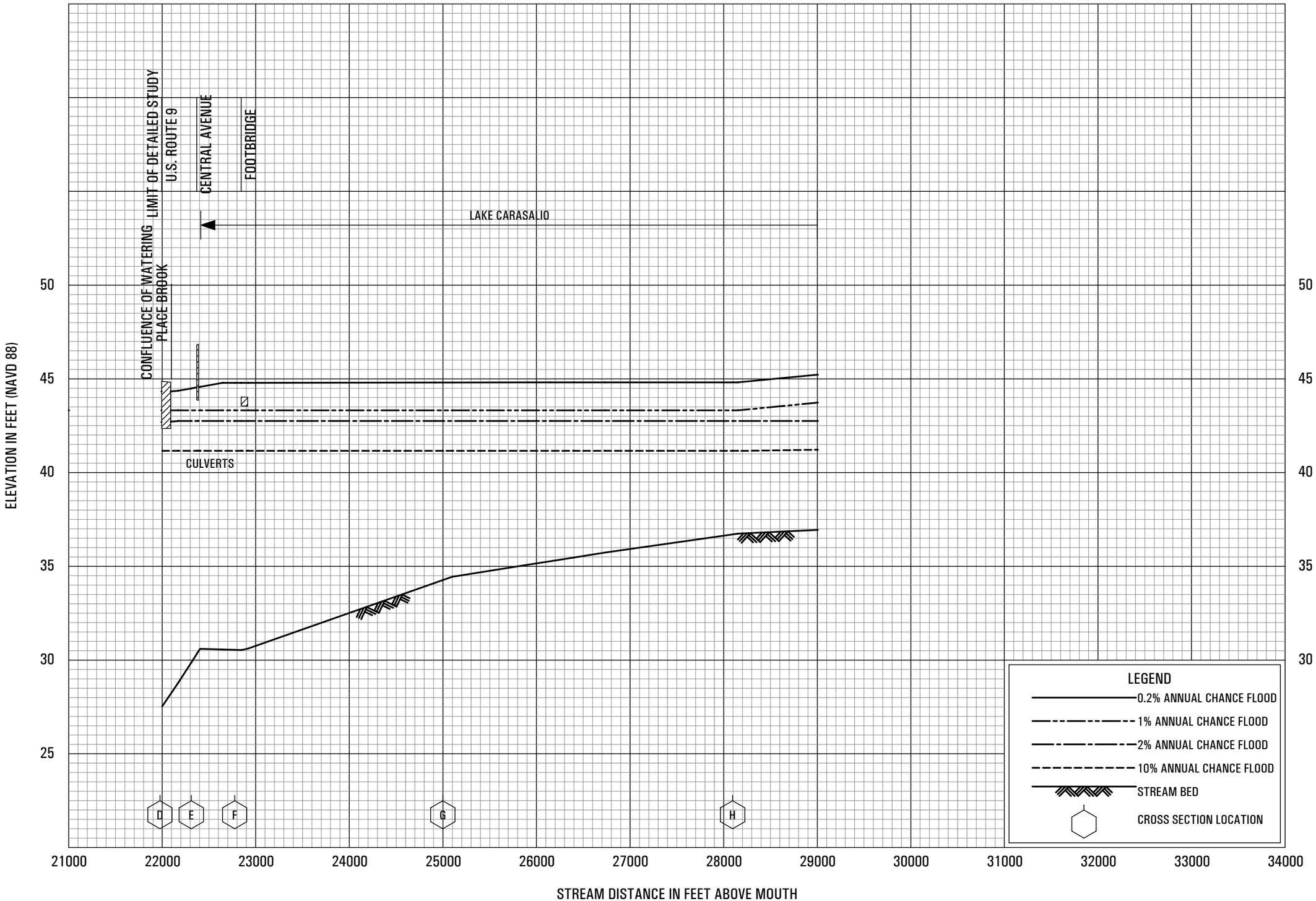

FLOOD PROFILES

SOUTH BRANCH METEDECONK RIVER

FEDERAL EMERGENCY MANAGEMENT AGENCY

OCEAN COUNTY, NJ

(ALL JURISDICTIONS)

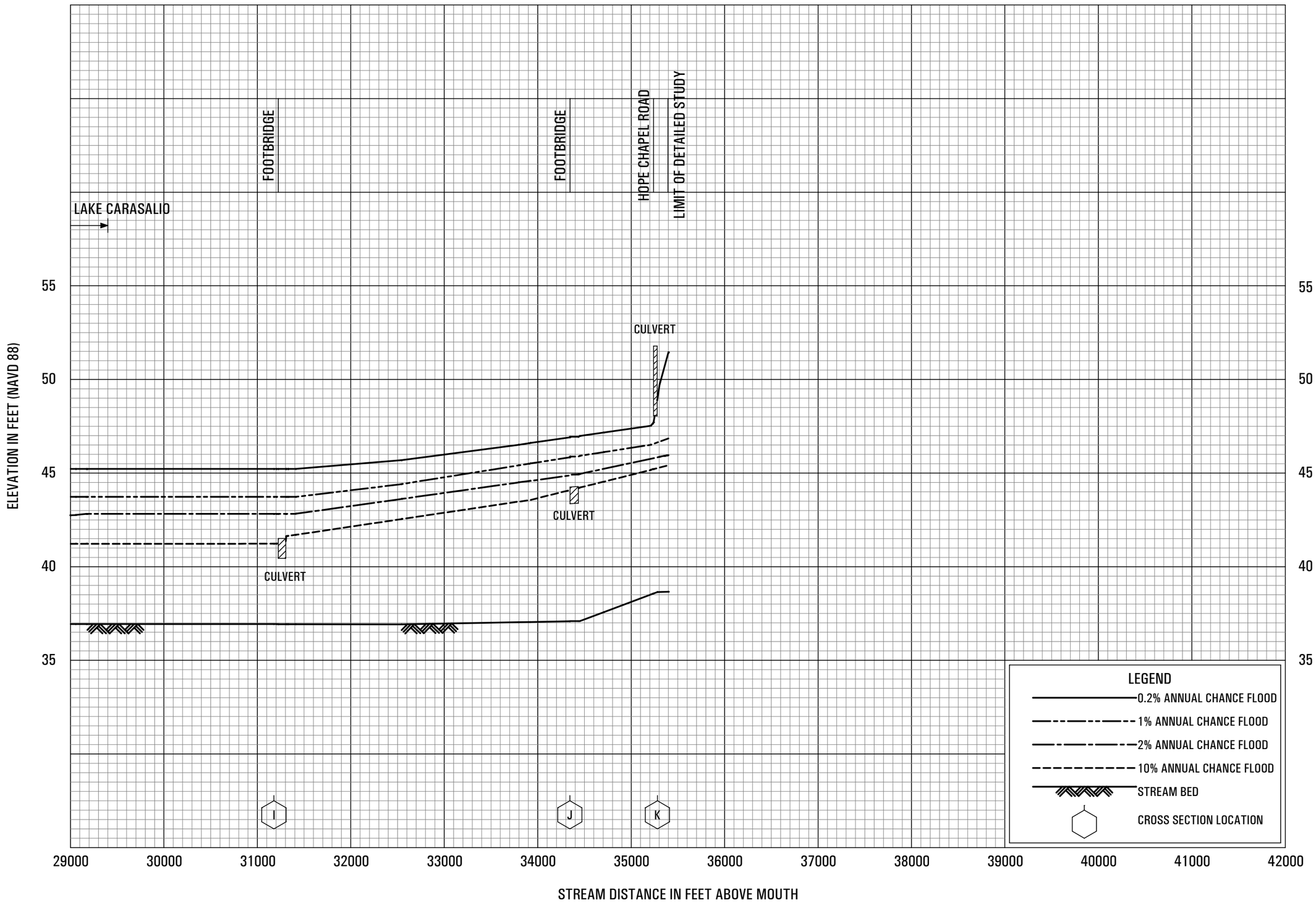

FLOOD PROFILES

SOUTH BRANCH METEDECONK RIVER

FEDERAL EMERGENCY MANAGEMENT AGENCY

OCEAN COUNTY, NJ

(ALL JURISDICTIONS)

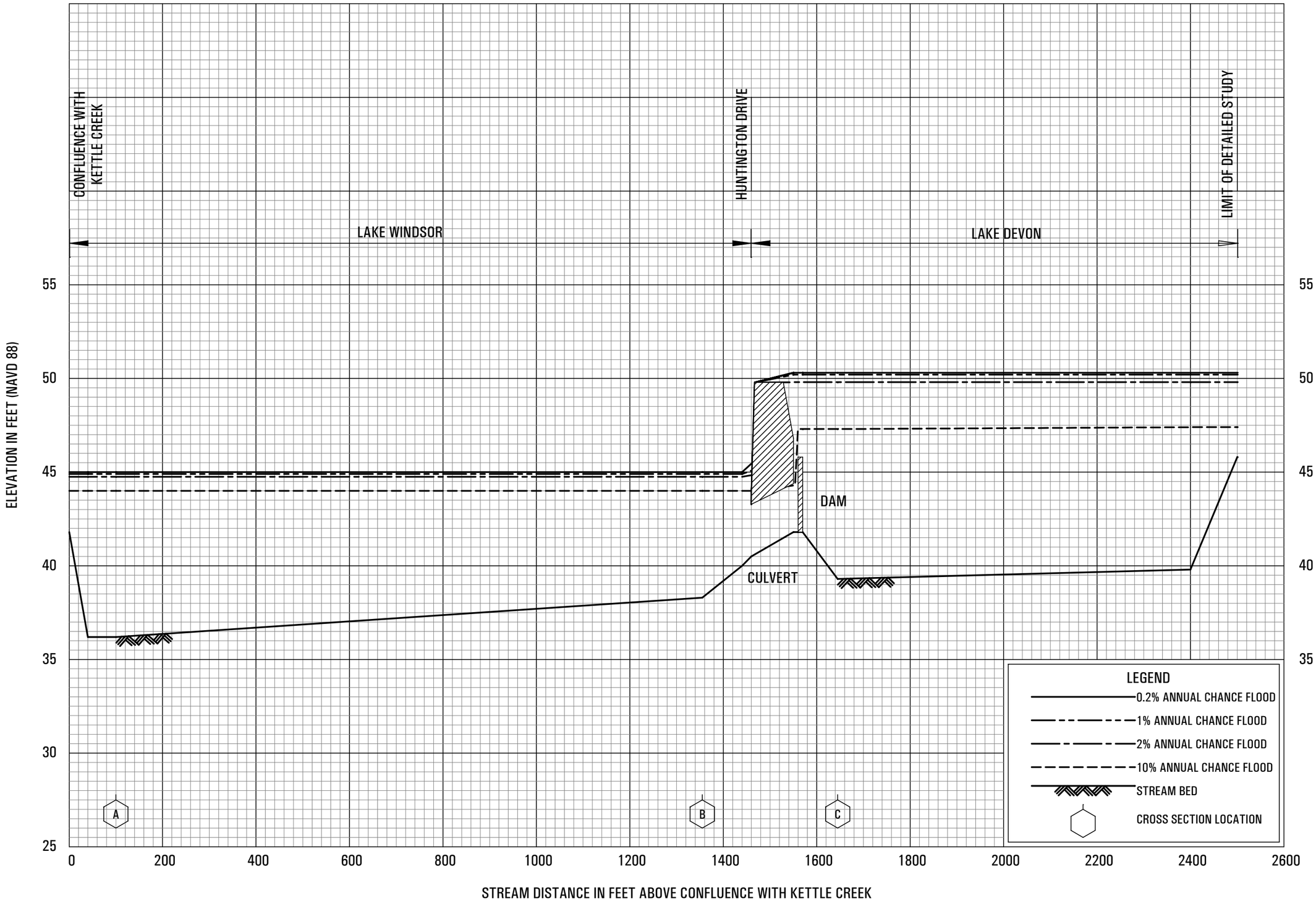

FLOOD PROFILES

TARKILN BRANCH KETTLE CREEK

FEDERAL EMERGENCY MANAGEMENT AGENCY

OCEAN COUNTY, NJ

(ALL JURISDICTIONS)

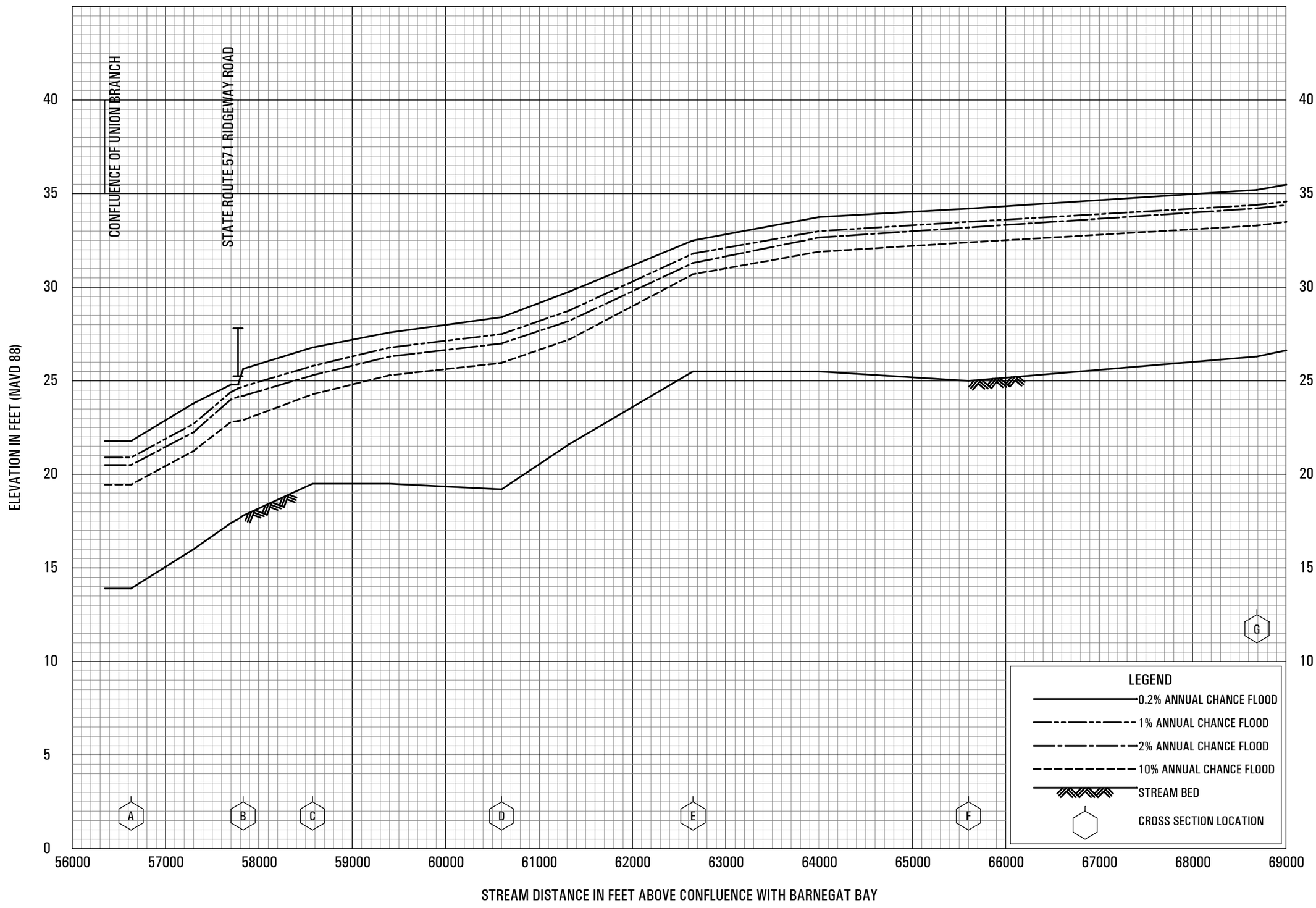

FLOOD PROFILES

TOMS RIVER

FEDERAL EMERGENCY MANAGEMENT AGENCY

OCEAN COUNTY, NJ

(ALL JURISDICTIONS)

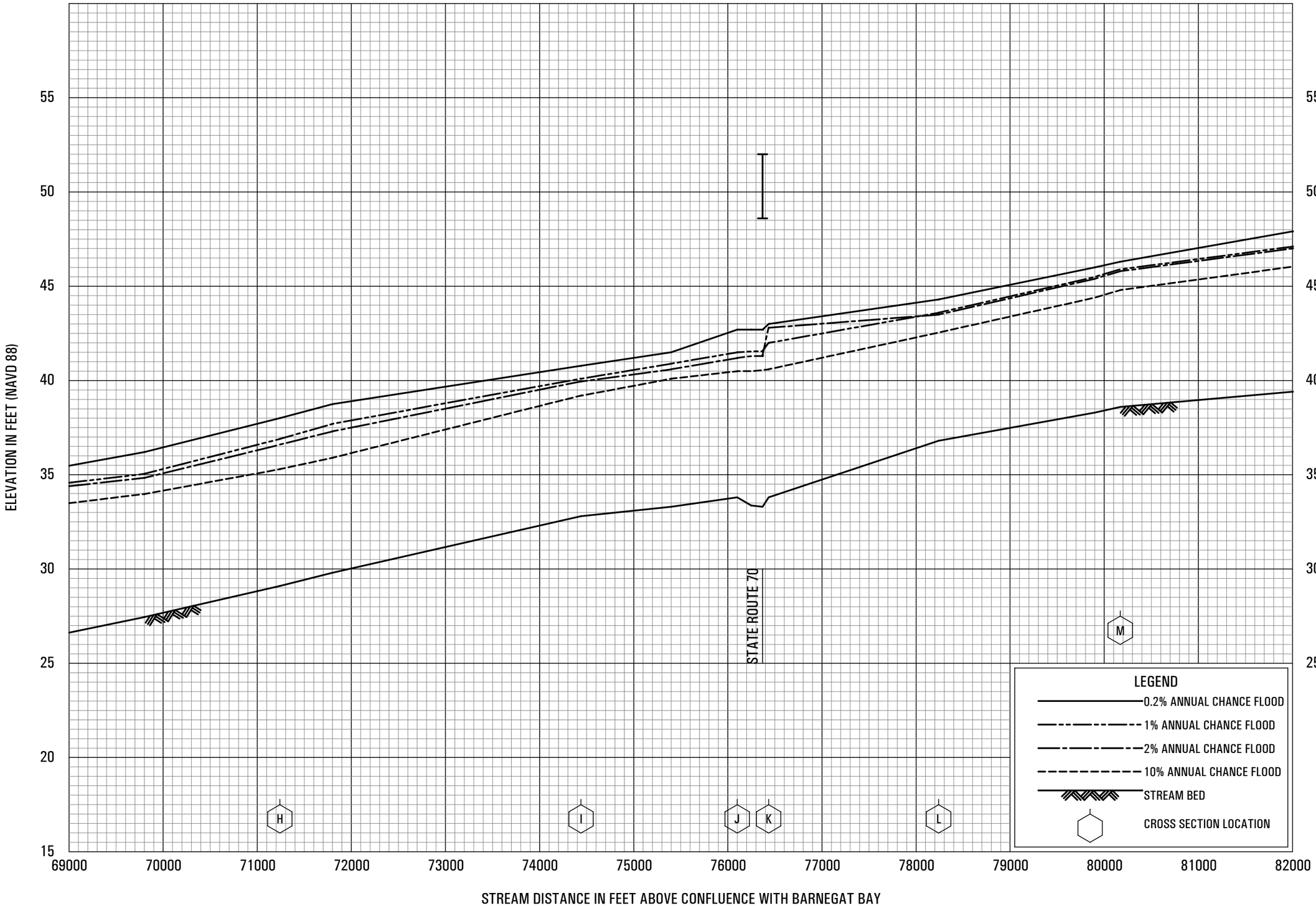

FLOOD PROFILES

TOMS RIVER

FEDERAL EMERGENCY MANAGEMENT AGENCY

OCEAN COUNTY, NJ

(ALL JURISDICTIONS)

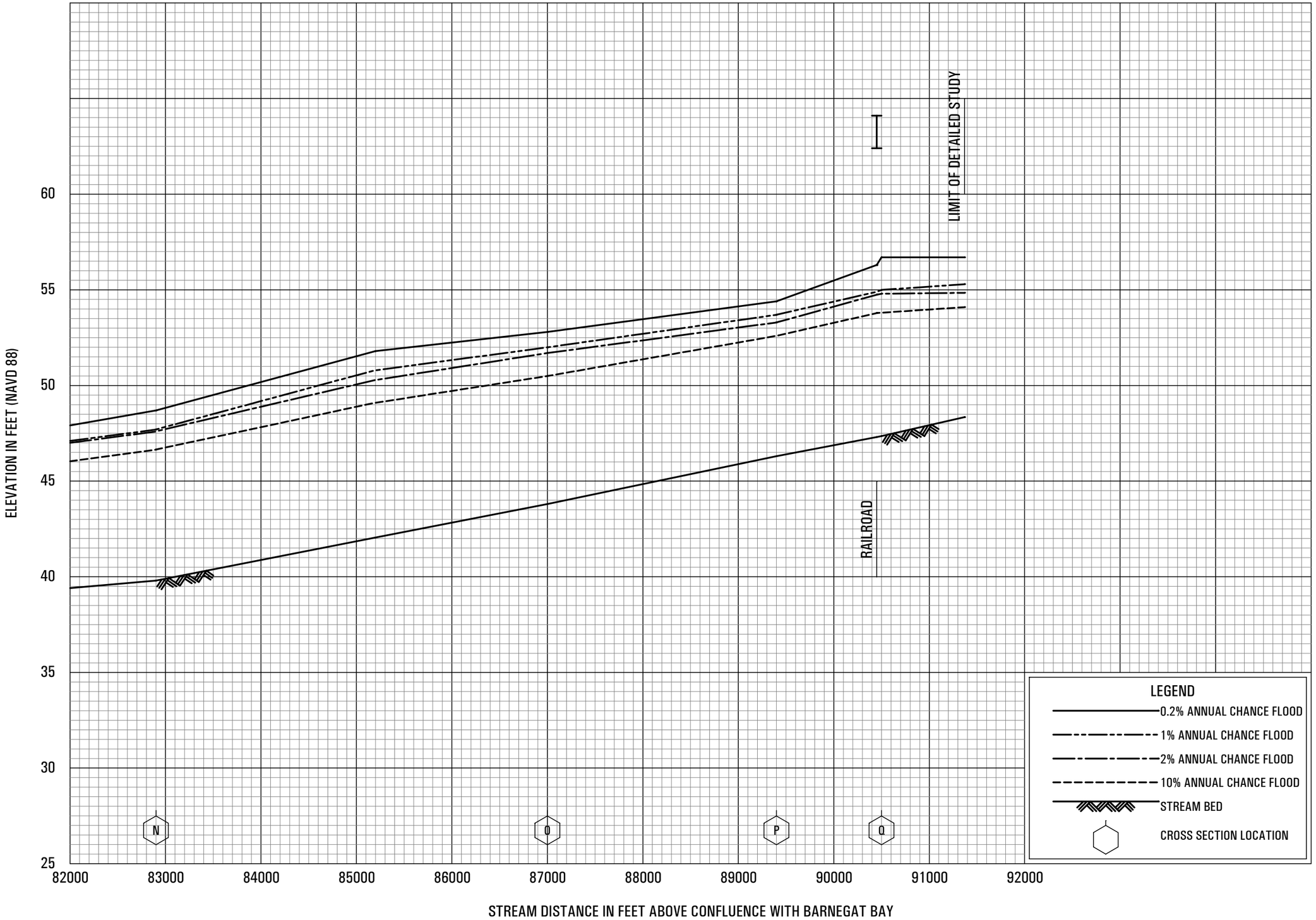

FLOOD PROFILES

TOMS RIVER

FEDERAL EMERGENCY MANAGEMENT AGENCY

OCEAN COUNTY, NJ

(ALL JURISDICTIONS)

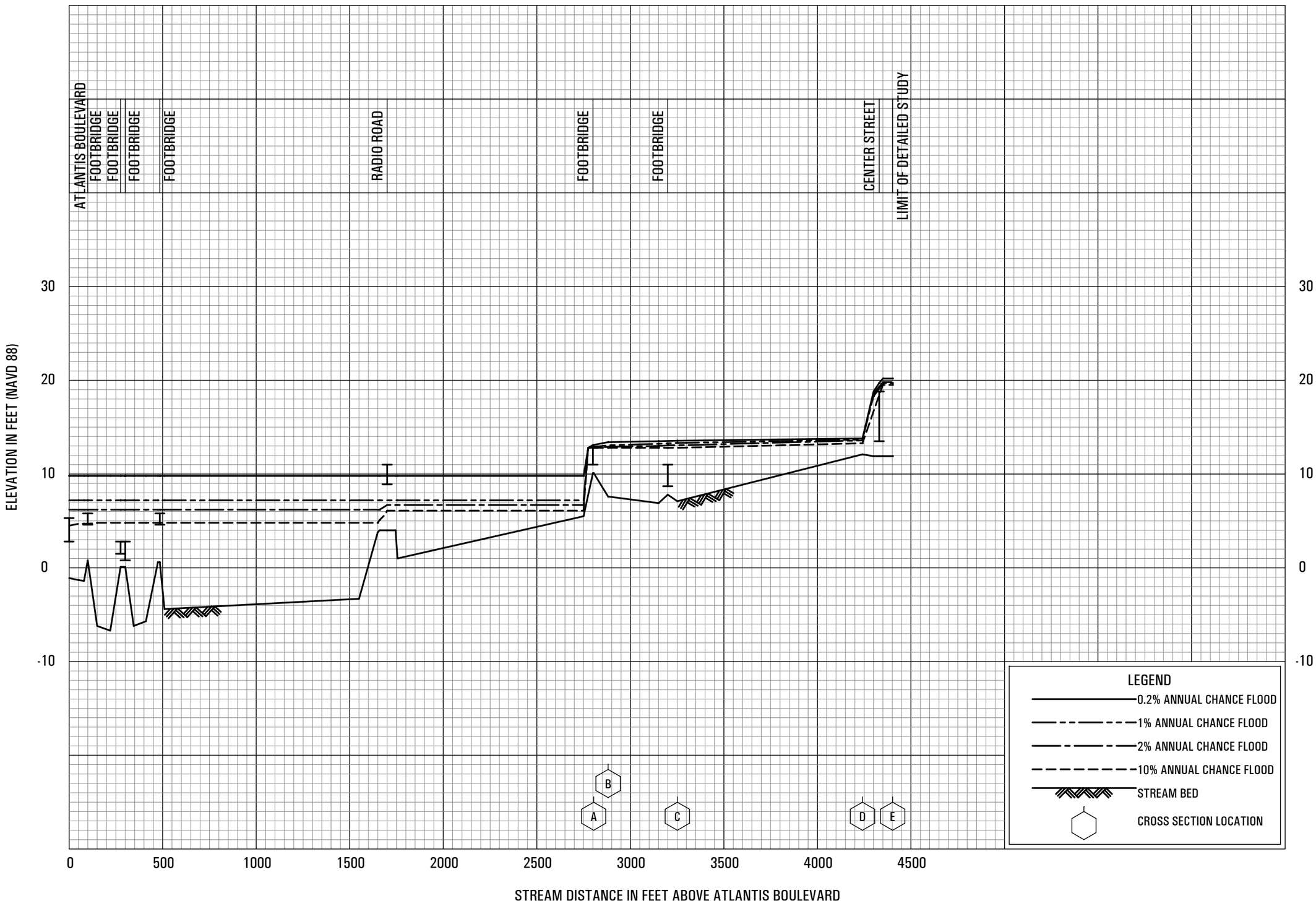

FLOOD PROFILES

WILLIS CREEK

FEDERAL EMERGENCY MANAGEMENT AGENCY

OCEAN COUNTY, NJ

(ALL JURISDICTIONS)

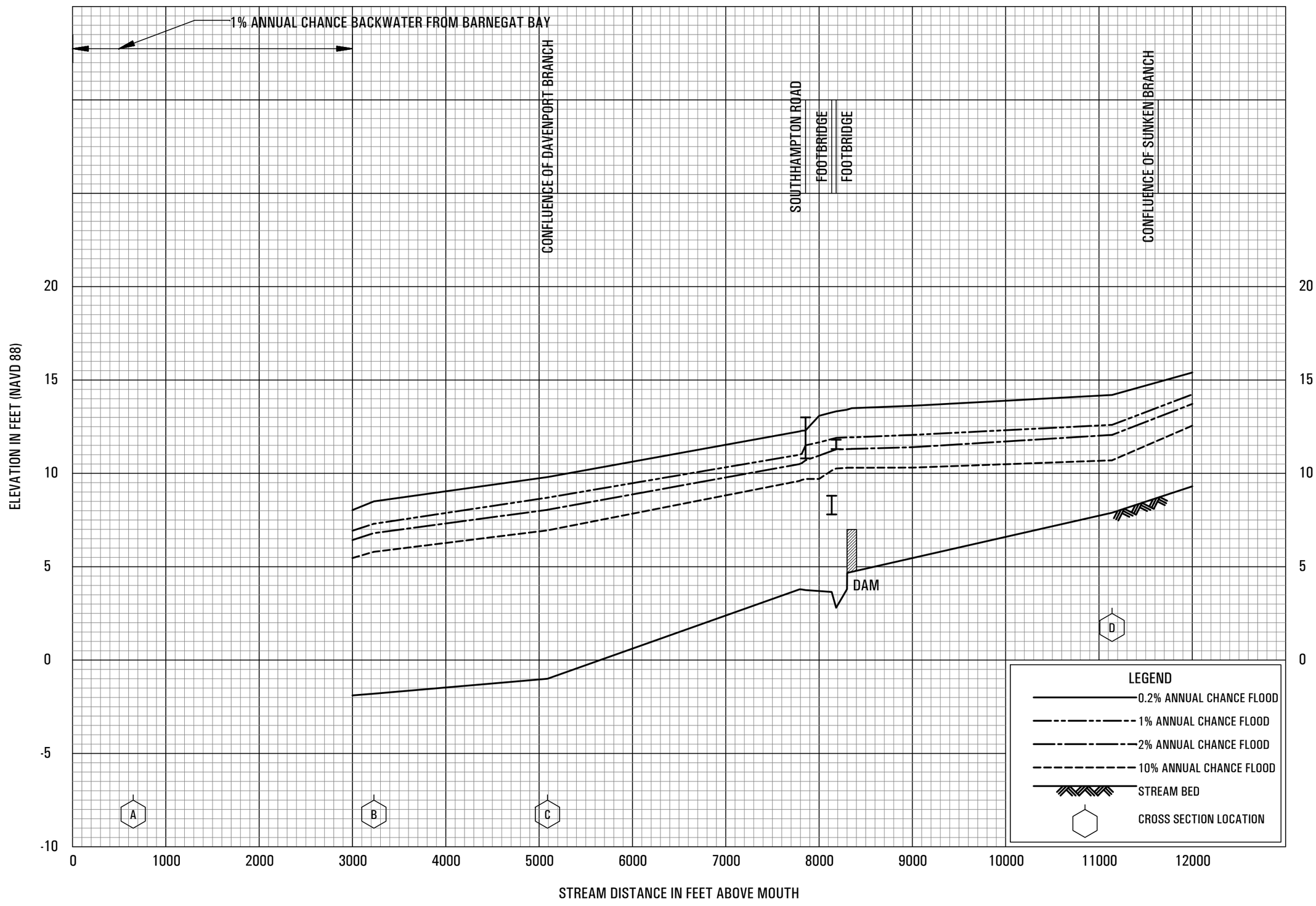

FLOOD PROFILES

WRANGEL BROOK

FEDERAL EMERGENCY MANAGEMENT AGENCY

OCEAN COUNTY, NJ

(ALL JURISDICTIONS)

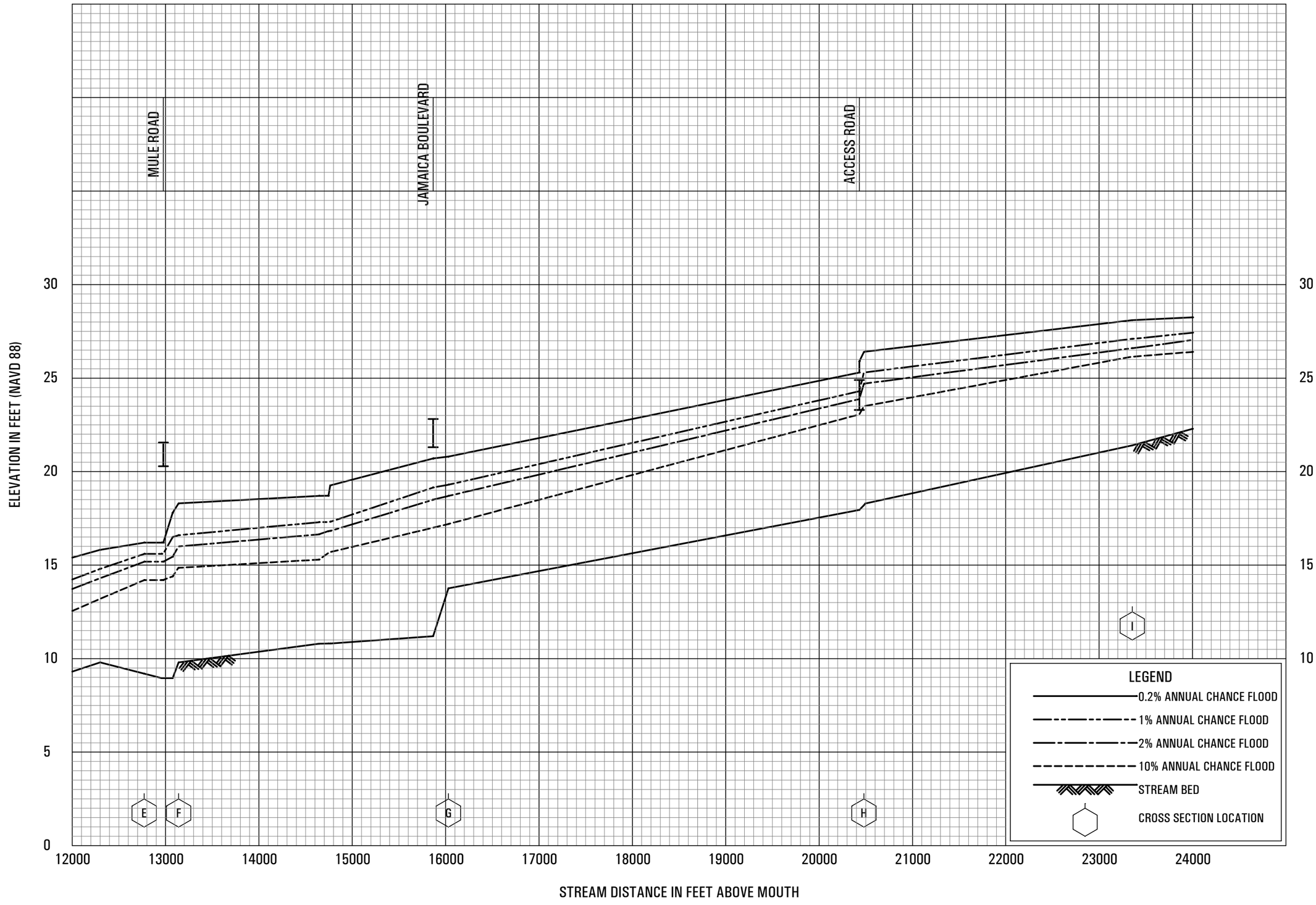

FLOOD PROFILES

WRANGEL BROOK

FEDERAL EMERGENCY MANAGEMENT AGENCY

OCEAN COUNTY, NJ

(ALL JURISDICTIONS)

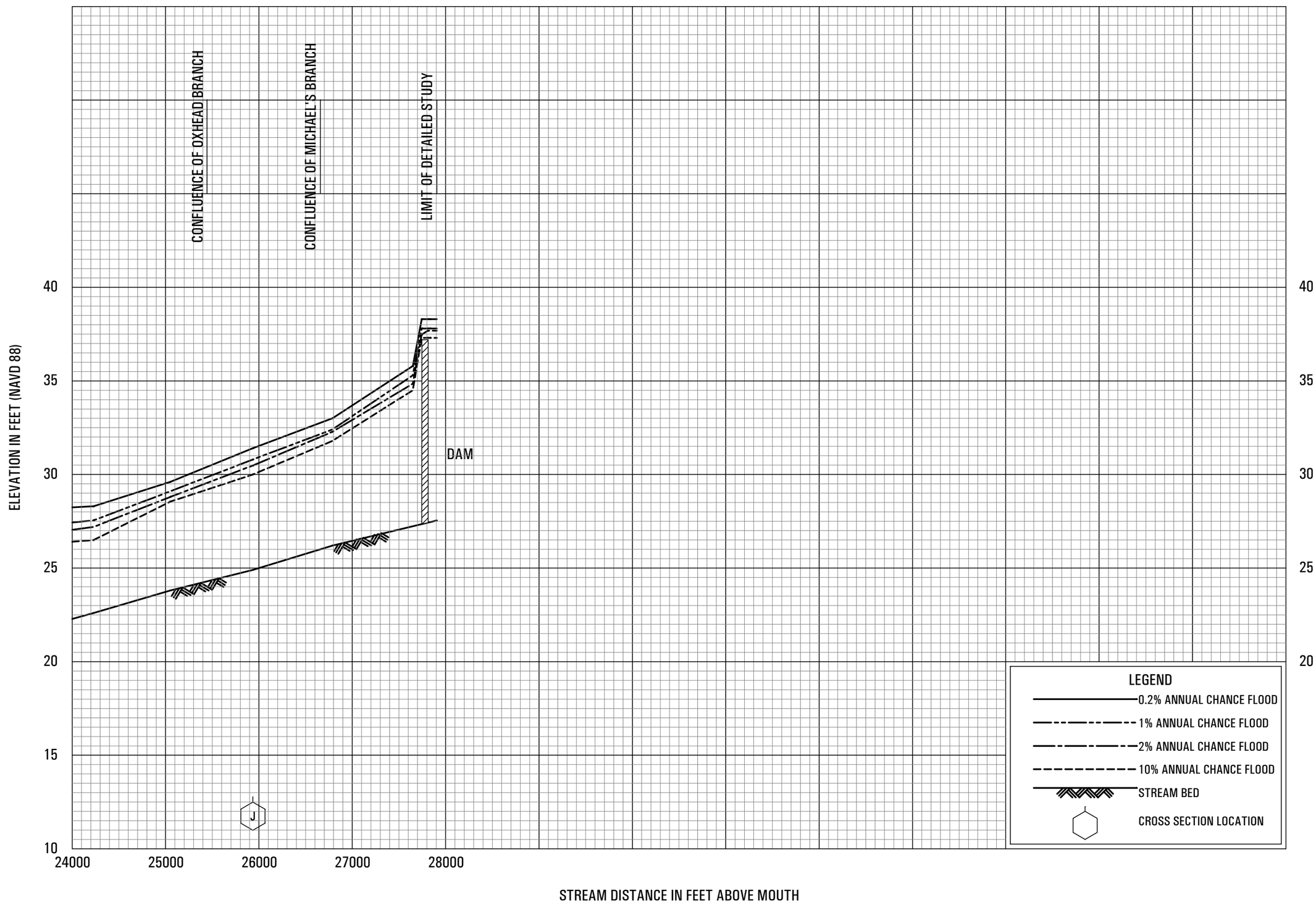

FLOOD PROFILES

WRANGEL BROOK

FEDERAL EMERGENCY MANAGEMENT AGENCY

OCEAN COUNTY, NJ

(ALL JURISDICTIONS)