FLOOD INSURANCE STUDY

FEDERAL EMERGENCY MANAGEMENT AGENCY

VOLUME 3 OF 3

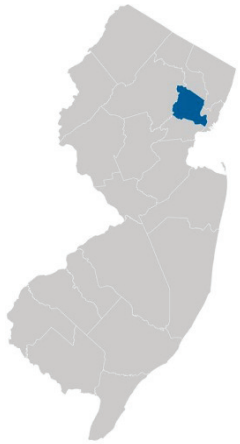

ESSEX COUNTY, NEW JERSEY

(ALL JURISDICTIONS)

COMMUNITY NAME	NUMBER	COMMUNITY NAME	NUMBER
BELLEVILLE, TOWNSHIP OF	340177	MILLBURN, TOWNSHIP OF	340187
BLOOMFIELD, TOWNSHIP OF	340178	MONTCLAIR, TOWNSHIP OF	340188
CALDWELL, BOROUGH OF	340584	NEWARK, CITY OF	340189
CEDAR GROVE, TOWNSHIP OF	340180	NORTH CALDWELL, BOROUGH OF	340190
EAST ORANGE, CITY OF	340181	NUTLEY, TOWNSHIP OF	340191
ESSEX FELLS, BOROUGH OF	340575	ORANGE TOWNSHIP, CITY OF	340192
FAIRFIELD, TOWNSHIP OF	345295	ROSELAND, BOROUGH OF	340193
GLEN RIDGE, BOROUGH OF	340183	SOUTH ORANGE VILLAGE, TOWNSHIP OF	340194
IRVINGTON, TOWNSHIP OF	340184	VERONA, TOWNSHIP OF	340195
LIVINGSTON, TOWNSHIP OF	340185	WEST CALDWELL, TOWNSHIP OF	340196
MAPLEWOOD, TOWNSHIP OF	340186	WEST ORANGE, TOWNSHIP OF	340197

REVISED: REVISED PRELIMINARY

JUNE 30, 2017

FLOOD INSURANCE STUDY
NUMBER 34013CV003B
Version Number 2.1.1.2

FEMA

NOTICE TO
FLOOD INSURANCE STUDY USERS

Communities participating in the National Flood Insurance Program have established repositories of flood hazard data for floodplain management and flood insurance purposes. This Flood Insurance Study (FIS) may not contain all data available within the repository. It is advisable to contact the community repository for any additional data.

Part or all of this FIS may be revised and republished at any time. In addition, part of this FIS may be revised by the Letter of Map Revision (LOMR) process, which does not involve republication or redistribution of the FIS. It is, therefore, the responsibility of the user to consult with community officials and to check the community repository to obtain the most current FIS components.

Initial County FIS Effective Date:	June 4, 2007
Revised Countywide FIS Date:	Month DD, YYYY – To add Base Flood Elevations and Special Flood Hazard Areas; to change Base Flood Elevations, Special Flood Hazard Areas, and zone designations; to updated roads and road names; and to reflect updated topographic information.

TABLE OF CONTENTS – VOLUME 1

1.0 INTRODUCTION 1

1.1 Purpose of Study 1

1.2 Authority and Acknowledgments 1

1.3 Coordination 7

2.0 AREA STUDIED 9

2.1 Scope of Study 9

2.2 Community Description 18

2.3 Principal Flood Problems 29

2.4 Flood Protection Measures 40

3.0 ENGINEERING METHODS 43

3.1 Hydrologic Analyses 43

3.2 Hydraulic Analyses 68

3.3 Coastal Analyses 77

3.4 Vertical Datum 82

4.0 FLOODPLAIN MANAGEMENT APPLICATIONS 83

4.1 Floodplain Boundaries 83

4.2 Floodways 84

5.0 INSURANCE APPLICATION 127

6.0 FLOOD INSURANCE RATE MAP 128

7.0 OTHER STUDIES 131

8.0 LOCATION OF DATA 131

9.0 BIBLIOGRAPHY AND REFERENCES 131

TABLE OF CONTENTS – VOLUME 1 – continued

FIGURES

Figure 1 – Frequency Discharge, Drainage Area Curves....61
Figure 2 – Transect Location Map....79
Figure 3 – Transect Schematic....82
Figure 4 – Floodway Schematic....85

TABLES

Table 1 – CCO Meeting Dates for Precountywide FISs....8
Table 2 – Streams Studied By Detailed Methods....9
Table 3 – Streams Studied By Approximate Methods....15
Table 4 – June 4, 2007, Scope of Revision....17
Table 5 – Current Scope of Revision....18
Table 6 – Sumary of Discharges....54
Table 7 – Manning's "n" Values....75
Table 8 – Transect Data....80
Table 9 – Floodway Data....86
Table 10 – Community Map History....129

EXHIBITS

Exhibit 1 – Flood Profiles

Bear Brook	Panels 01P-04P
Canoe Brook	Panels 05P-19P

TABLE OF CONTENTS – VOLUME 2

EXHIBITS – continued

Exhibit 1 – Flood Profiles – continued

Canoe Brook Tributary No. 1 (Downstream)	Panels 20P-21P
Canoe Brook Tributary No. 1 (Upstream)	Panels 22P-23P
Canoe Brook Tributary No. 2	Panels 24P-29P
Canoe Brook Tributary No. 3	Panels 30P-34P
Crooked Brook	Panels 35P-36P
Crystal Lake Branch	Panels 37P-38P
Cub Brook	Panels 39P-44P
Deepavaal Brook	Panels 45P-47P
Elizabeth River	Panels 48P-52P
Foulerton's Brook	Panels 53P-58P
Foulerton's Brook (Upstream)	Panel 59P
North Branch Foulerton's Brook	Panels 60P-64P
Green Brook	Panels 65P-69P

TABLE OF CONTENTS – VOLUME 2 - continued

EXHIBITS – continued

Exhibit 1 – Flood Profiles – continued

Green Brook Tributary	Panels 70P-73P
Kane Brook	Panels 74P-77P
Lightning Brook	Panels 78P-80P
Nishuane Brook	Panels 81P-84P
Passaic River (Upstream)	Panels 85P-96P
Passaic River Tributary	Panels 97P-99P
Peckman River	Panels 100P-111P

TABLE OF CONTENTS – VOLUME 3

EXHIBITS – continued

Exhibit 1 – Flood Profiles – continued

Peckman River Tributary	Panel 112P
Pine Brook	Panels 113P-121P
East Branch Rahway River	Panels 122P-130P
East Fork of East Branch Rahway River	Panels 131P-134P
West Branch Rahway River (Downstream)	Panels 135P-140P
West Branch Rahway River	Panels 141P-143P
Second River	Panels 144P-157P
Second River Tributary	Panels 158P-166P
North Branch Wigwam Brook	Panels 167P-170P
Branch of North Branch Wigwam Brook	Panel 171P
South Branch Wigwam Brook	Panels 172P-173P
St. Pauls Branch	Panels 174P-177P
Slough Brook	Panels 178P-180P
Slough Brook Tributary	Panels 181P-182P
Taylor Brook	Panels 183P-184P
Third River	Panels 185P-193P
Third River Tributary	Panels 194P-198P
Third River Tributary No. 1	Panel 199P
Turtle Brook	Panels 200P-201P
Van Winkles Brook	Panels 202P-204P
Yantacaw Brook	Panels 205P-207P

Exhibit 2 – Flood Insurance Rate Map Index
Flood Insurance Rate Map

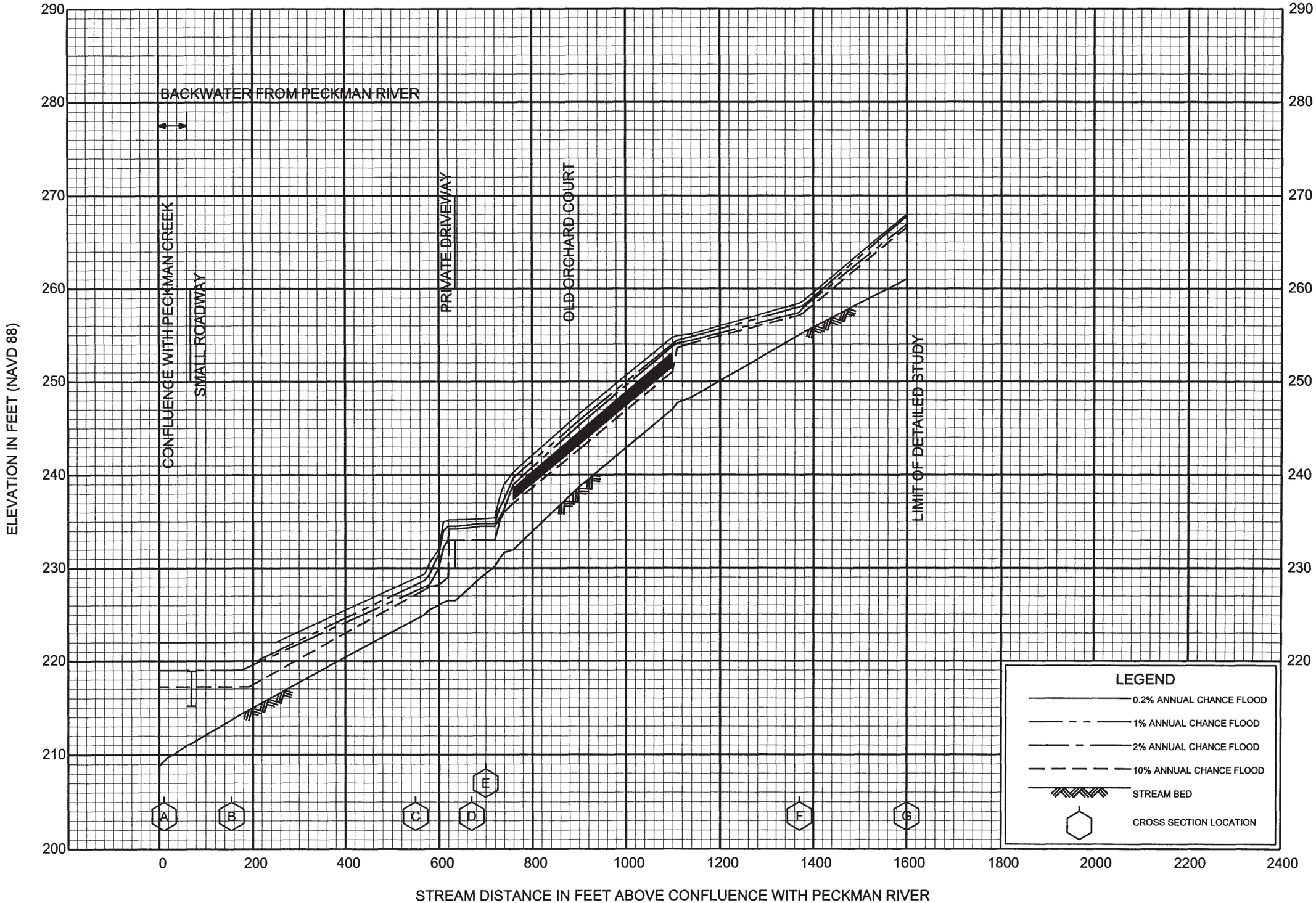

FLOOD PROFILES

PECKMAN RIVER TRIBUTARY

FEDERAL EMERGENCY MANAGEMENT AGENCY

ESSEX COUNTY, NJ

(ALL JURISDICTIONS)

112P

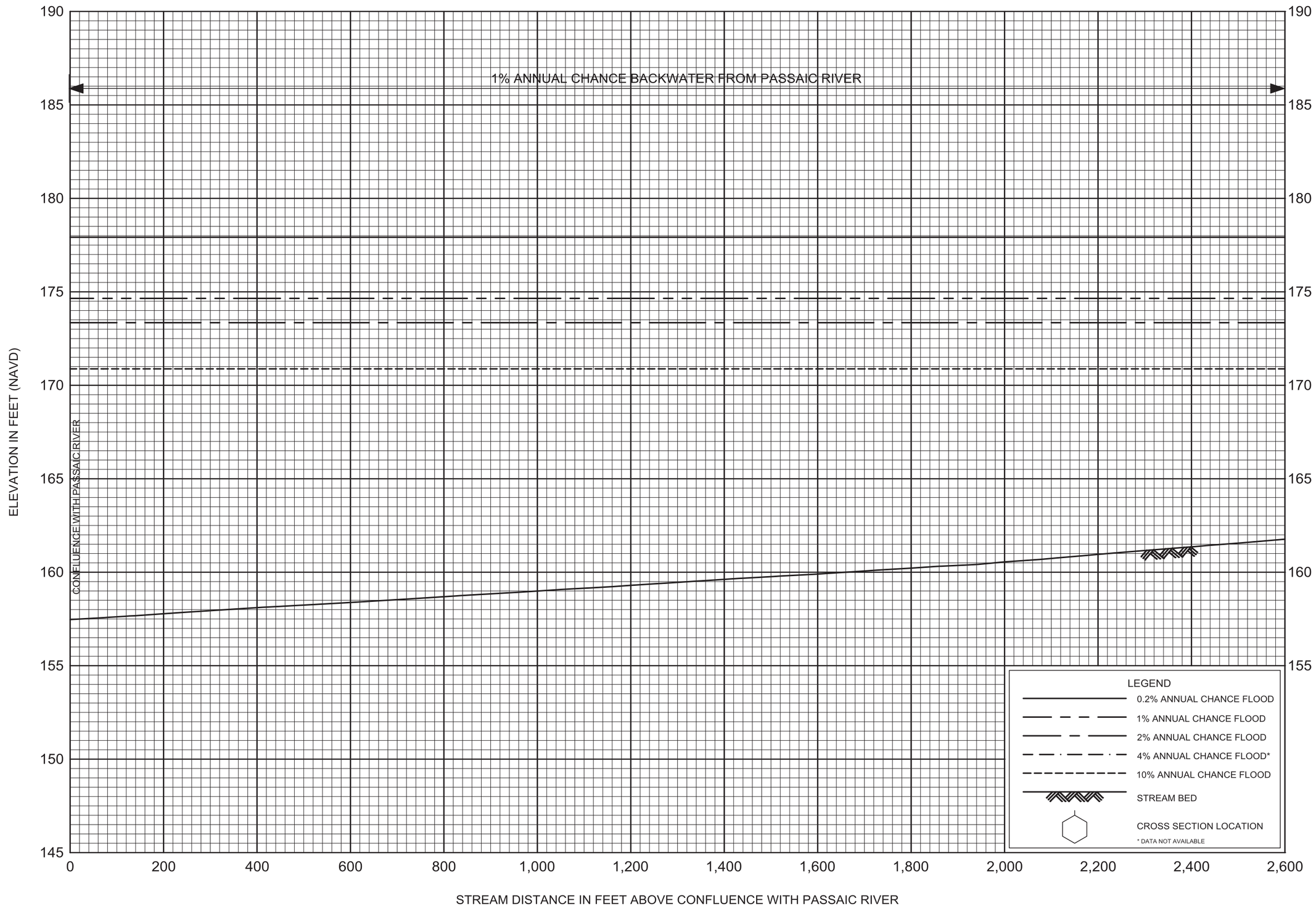

FLOOD PROFILES

PINE BROOK

FEDERAL EMERGENCY MANAGEMENT AGENCY

ESSEX COUNTY, NJ

(ALL JURISDICTIONS)

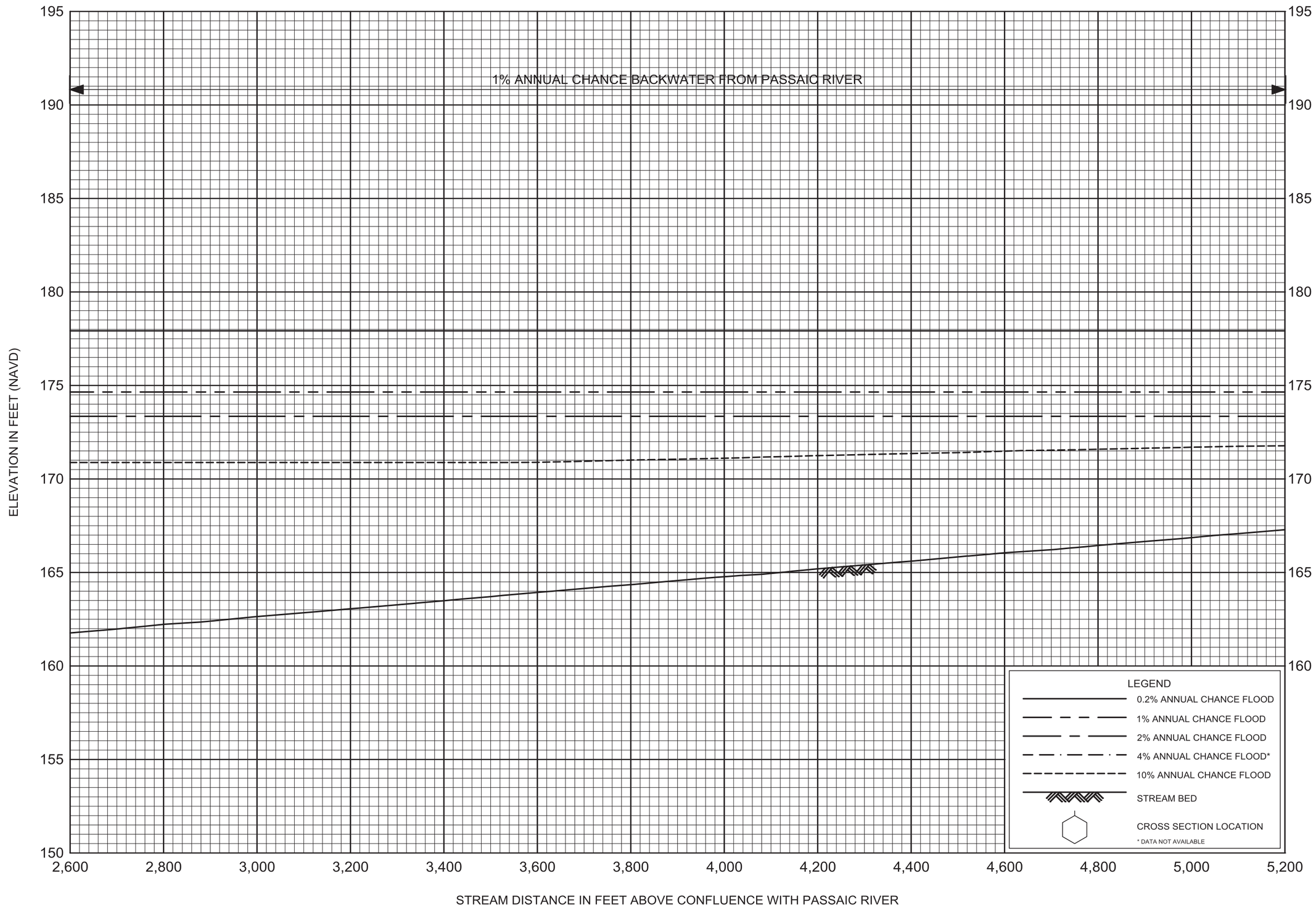

FLOOD PROFILES

PINE BROOK

FEDERAL EMERGENCY MANAGEMENT AGENCY

ESSEX COUNTY, NJ

(ALL JURISDICTIONS)

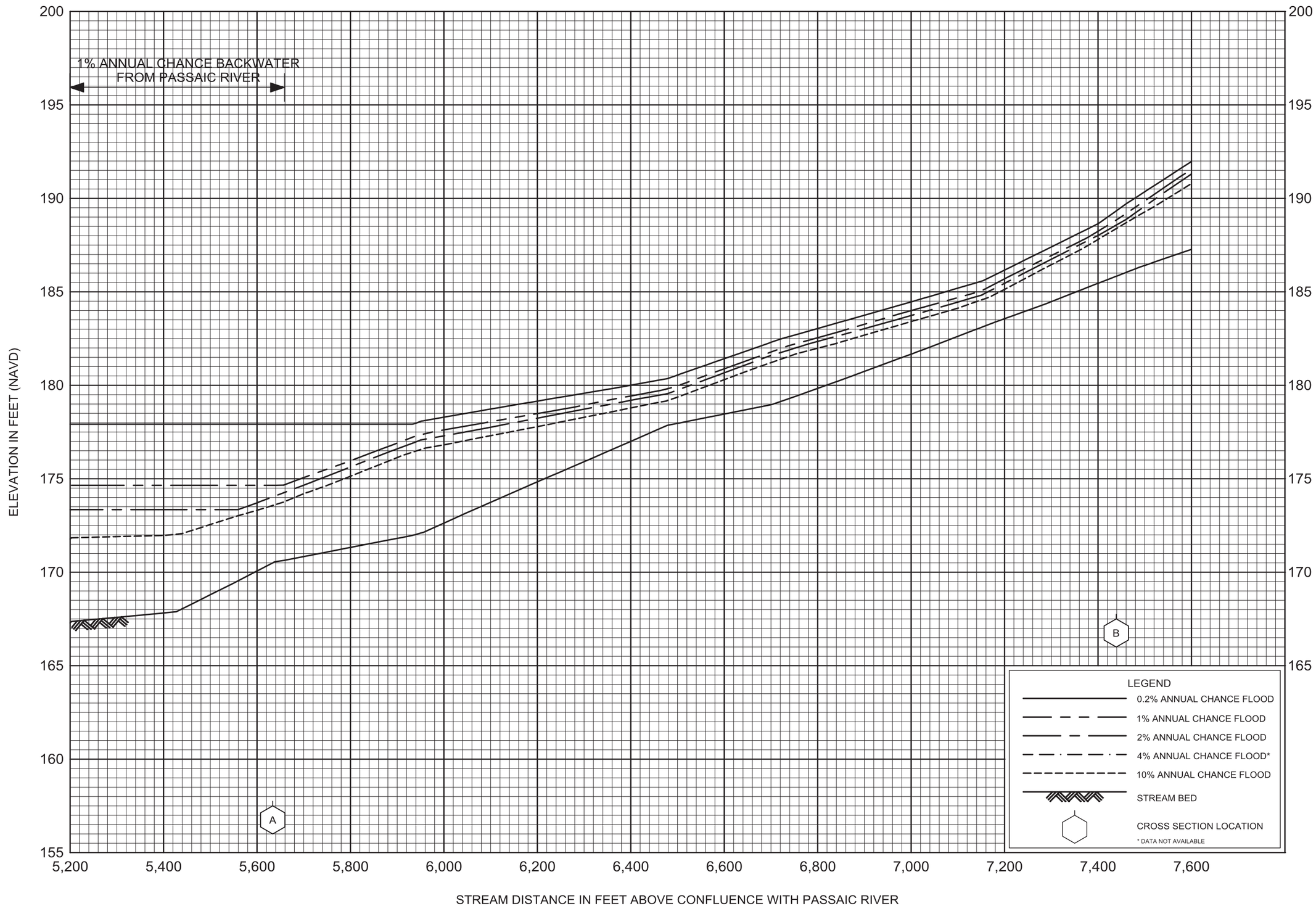

FLOOD PROFILES

PINE BROOK

FEDERAL EMERGENCY MANAGEMENT AGENCY

ESSEX COUNTY, NJ

(ALL JURISDICTIONS)

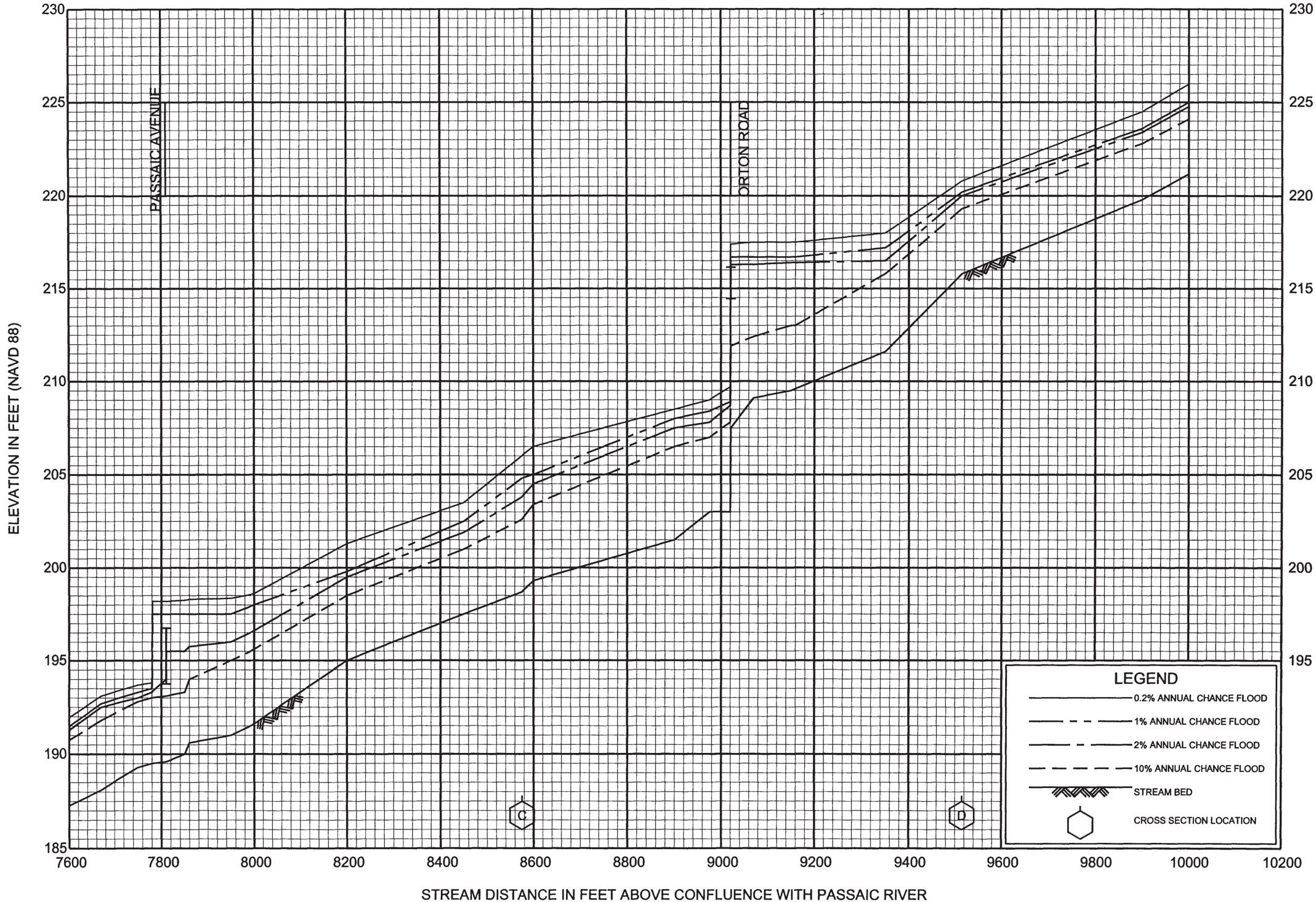

FLOOD PROFILES

PINE BROOK

FEDERAL EMERGENCY MANAGEMENT AGENCY

ESSEX COUNTY, NJ

(ALL JURISDICTIONS)

116P

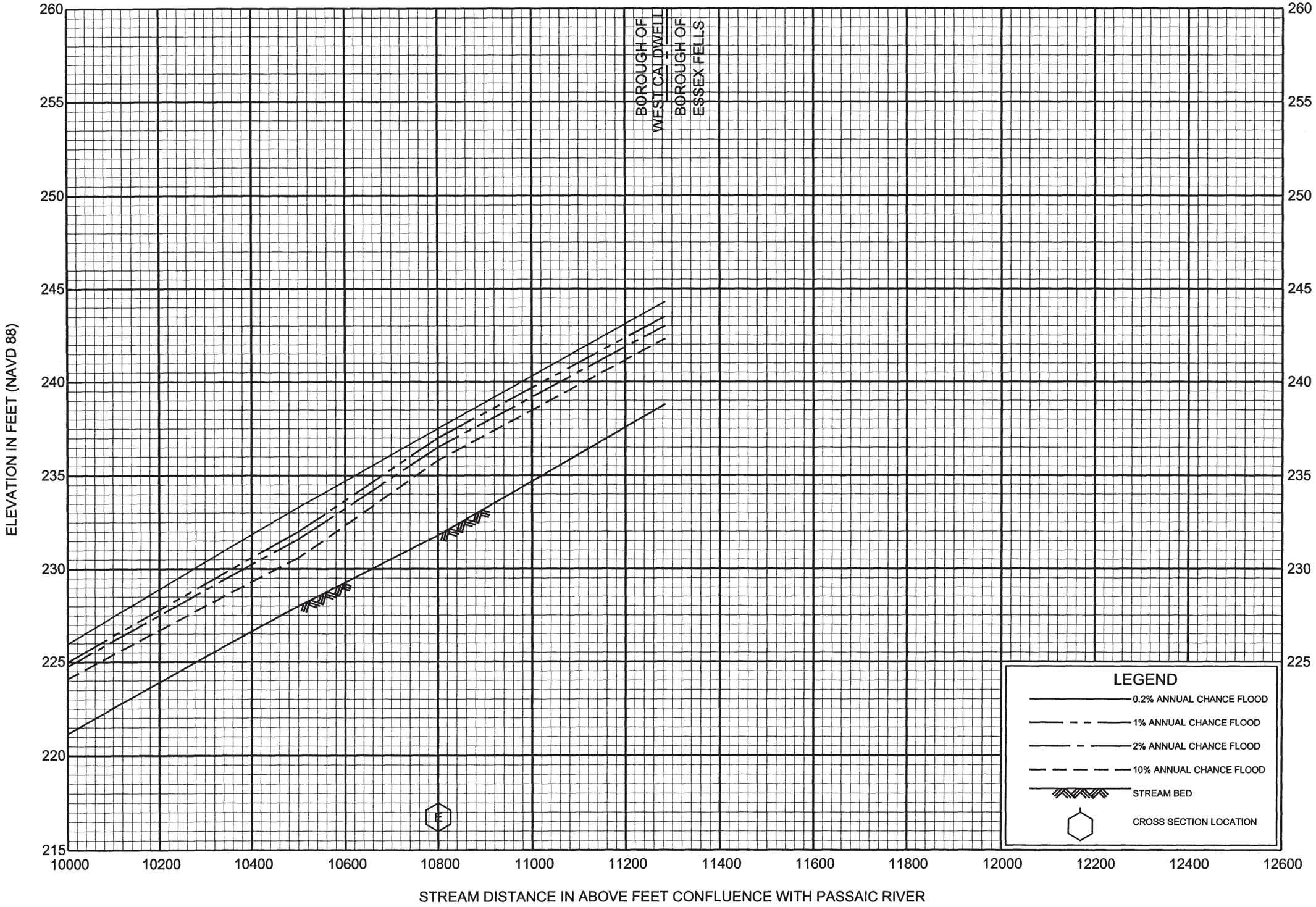

FLOOD PROFILES

PINE BROOK

FEDERAL EMERGENCY MANAGEMENT AGENCY

ESSEX COUNTY, NJ

(ALL JURISDICTIONS)

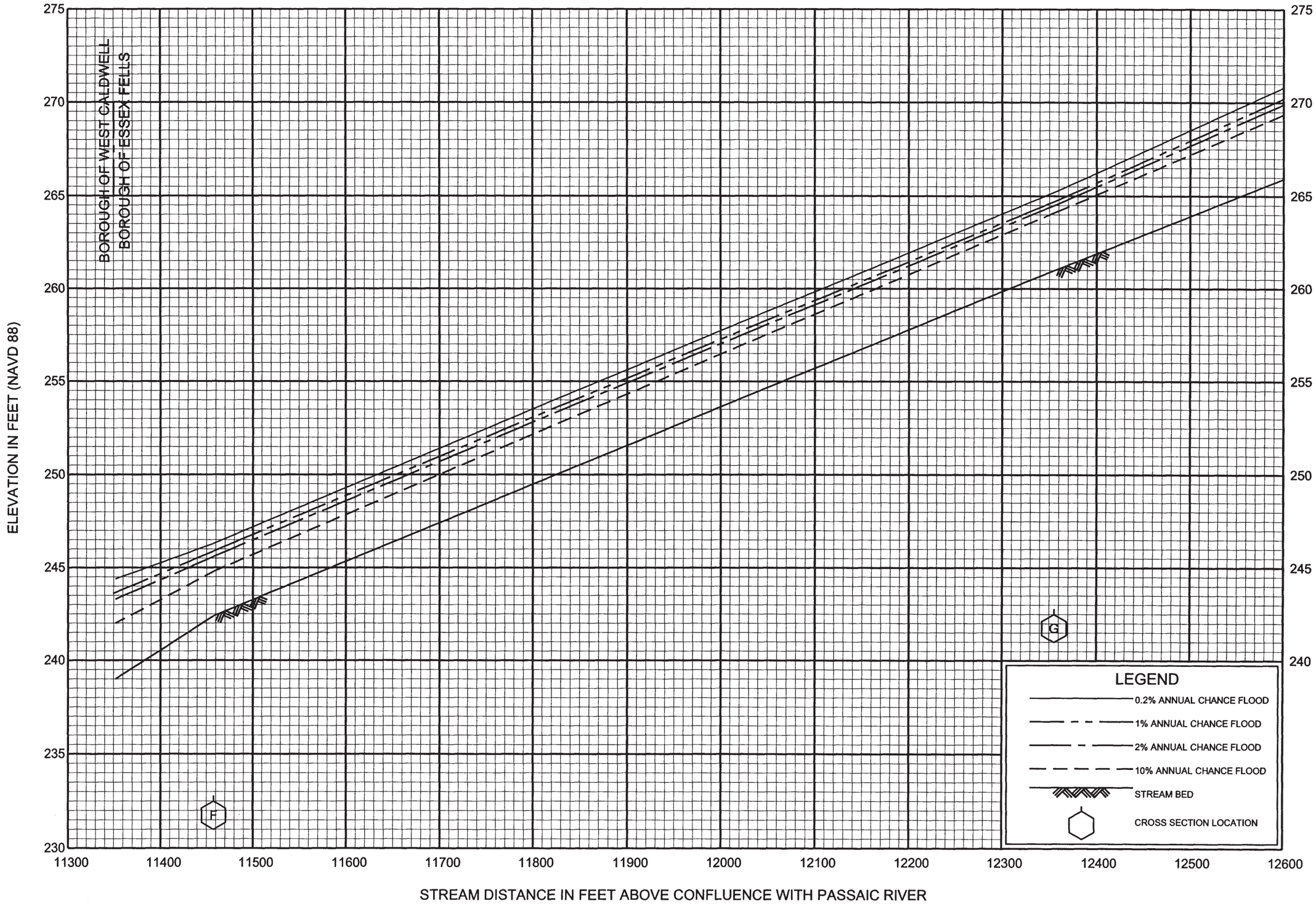

FLOOD PROFILES

PINE BROOK

FEDERAL EMERGENCY MANAGEMENT AGENCY

ESSEX COUNTY, NJ

(ALL JURISDICTIONS)

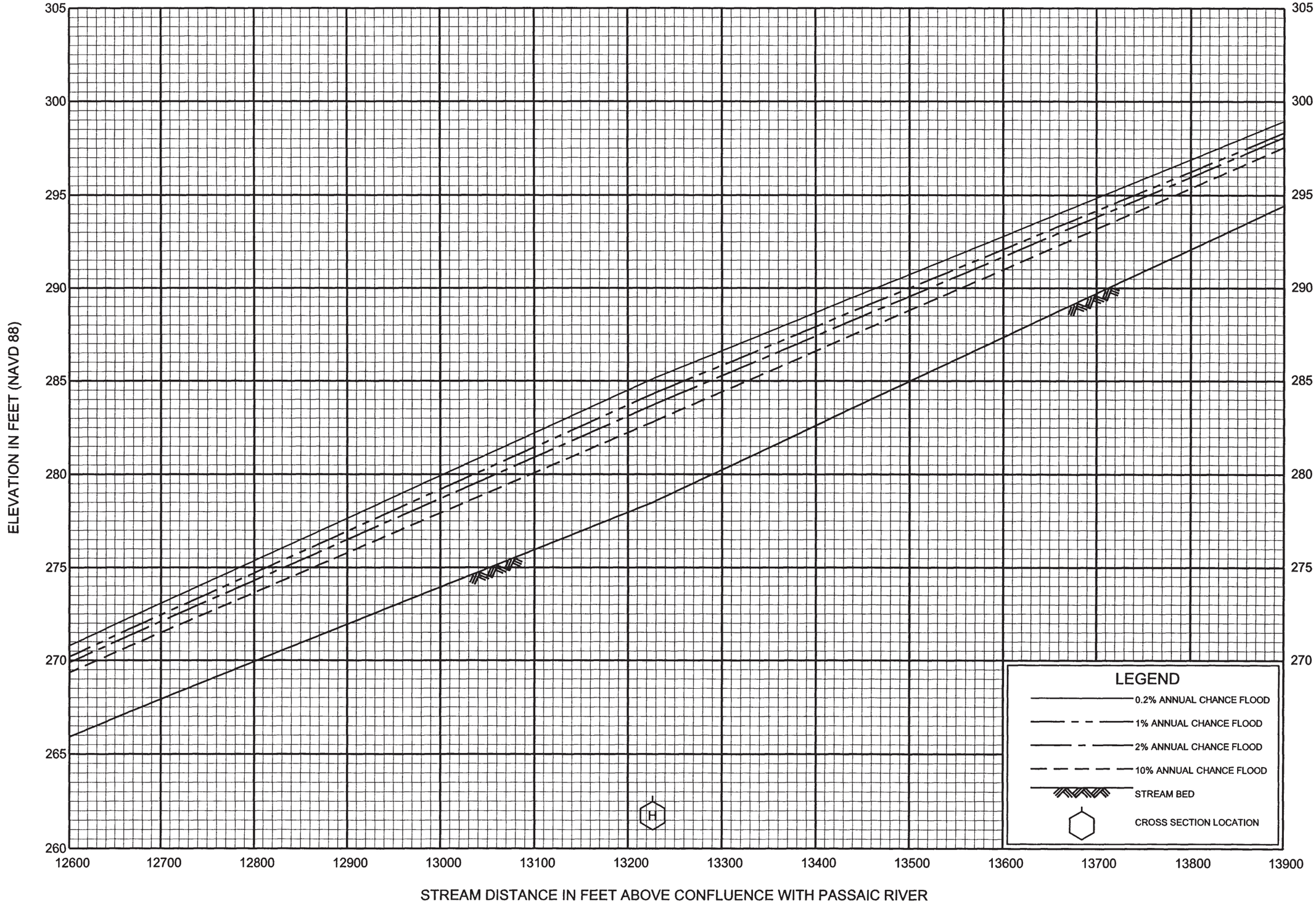

FLOOD PROFILES

PINE BROOK

FEDERAL EMERGENCY MANAGEMENT AGENCY

ESSEX COUNTY, NJ

(ALL JURISDICTIONS)

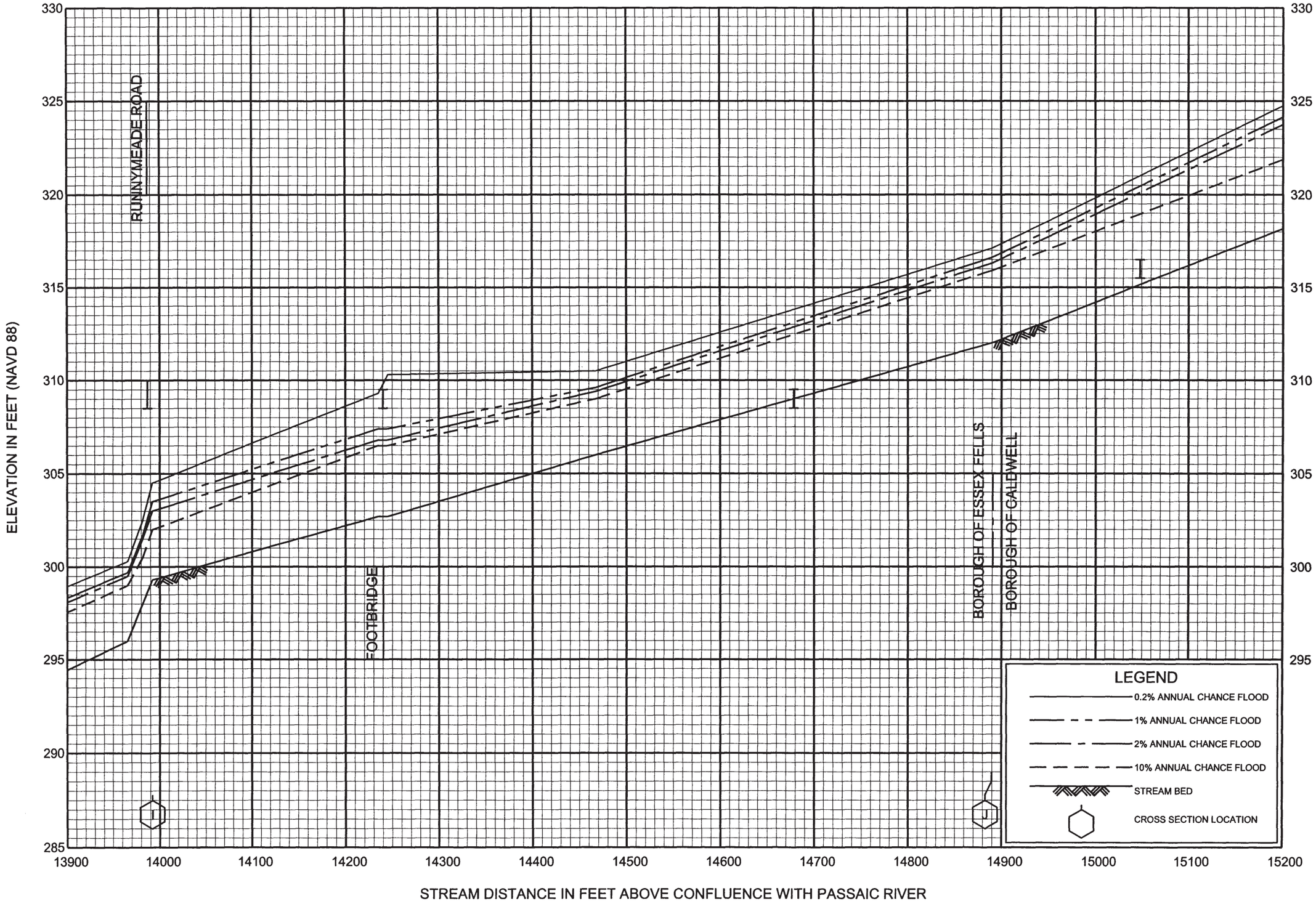

FLOOD PROFILES

PINE BROOK

FEDERAL EMERGENCY MANAGEMENT AGENCY

ESSEX COUNTY, NJ

(ALL JURISDICTIONS)

120P

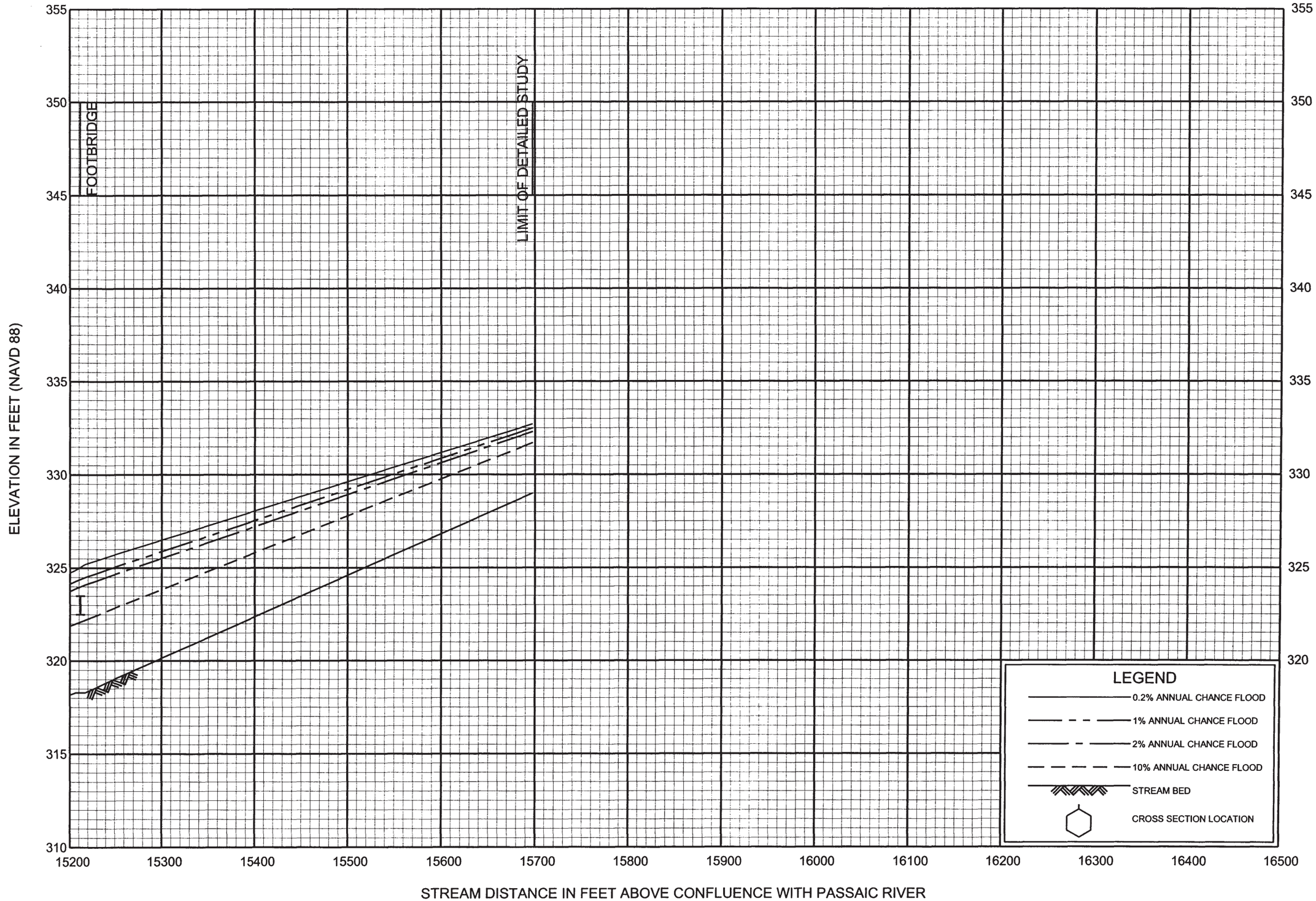

FLOOD PROFILES

PINE BROOK

FEDERAL EMERGENCY MANAGEMENT AGENCY

ESSEX COUNTY, NJ

(ALL JURISDICTIONS)

121P

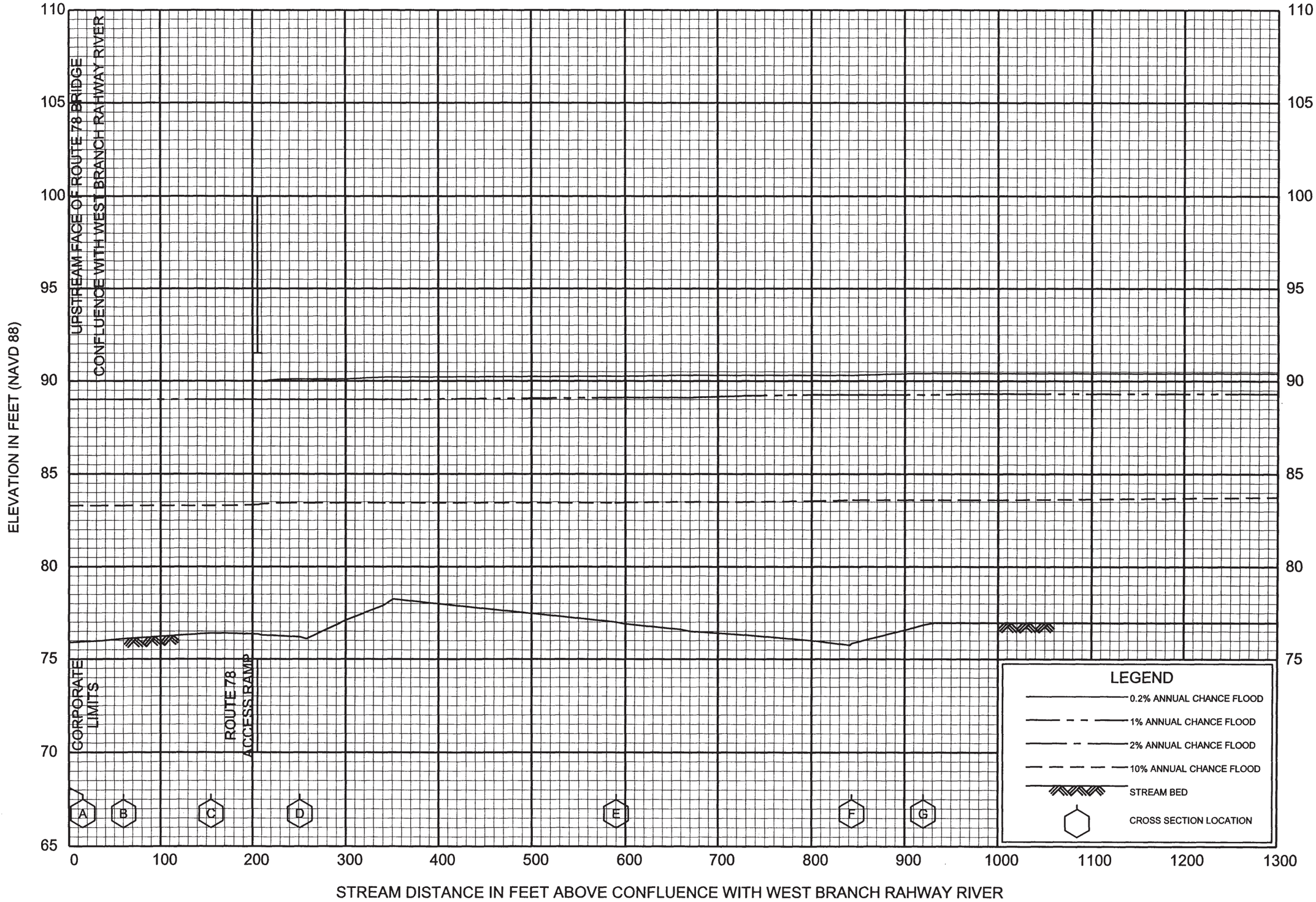

FLOOD PROFILES

EAST BRANCH RAHWAY RIVER

FEDERAL EMERGENCY MANAGEMENT AGENCY

ESSEX COUNTY, NJ

(ALL JURISDICTIONS)



FLOOD PROFILES

EAST BRANCH RAHWAY RIVER

FEDERAL EMERGENCY MANAGEMENT AGENCY

ESSEX COUNTY, NJ

(ALL JURISDICTIONS)

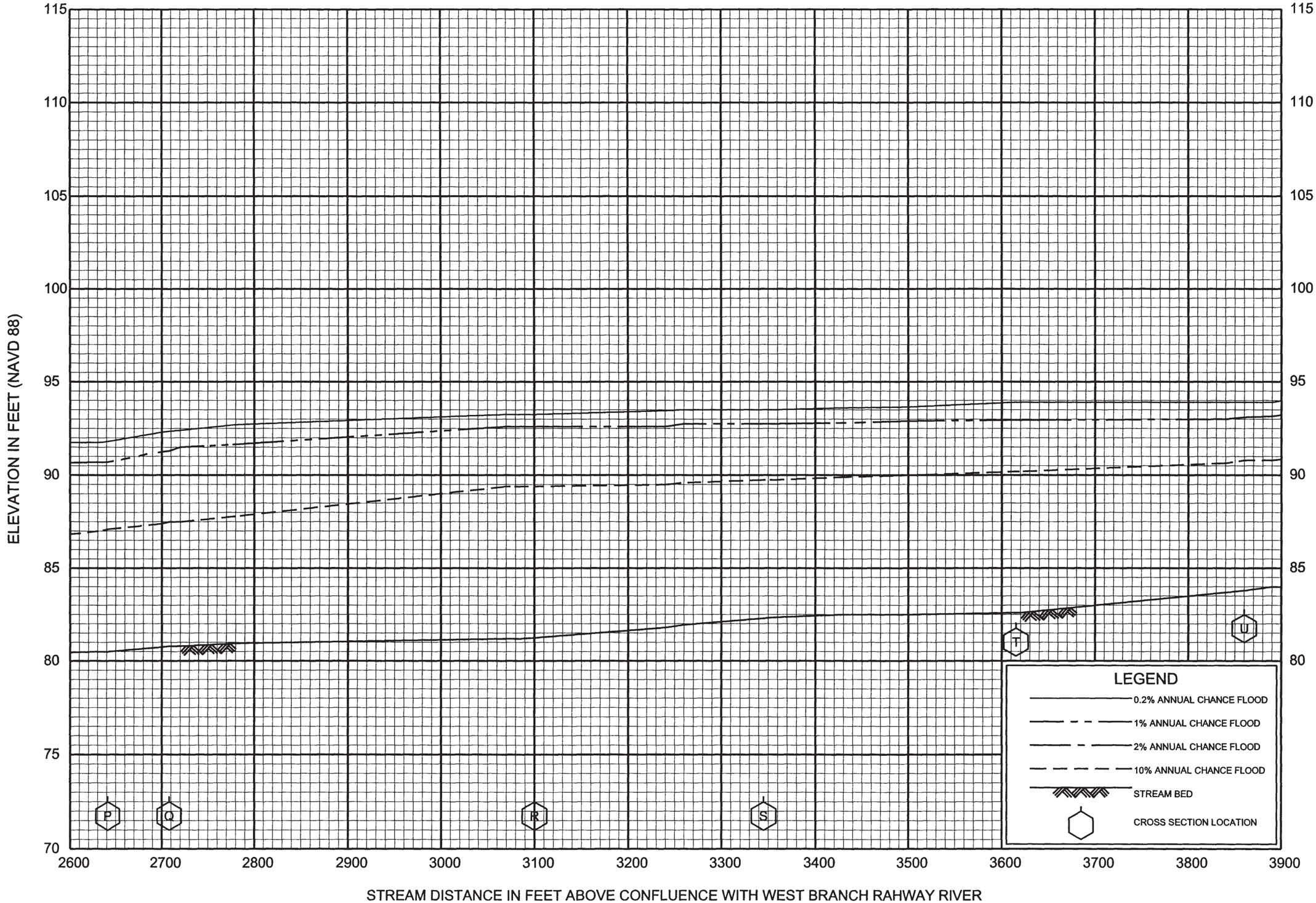

FLOOD PROFILES

EAST BRANCH RAHWAY RIVER

FEDERAL EMERGENCY MANAGEMENT AGENCY

ESSEX COUNTY, NJ

(ALL JURISDICTIONS)

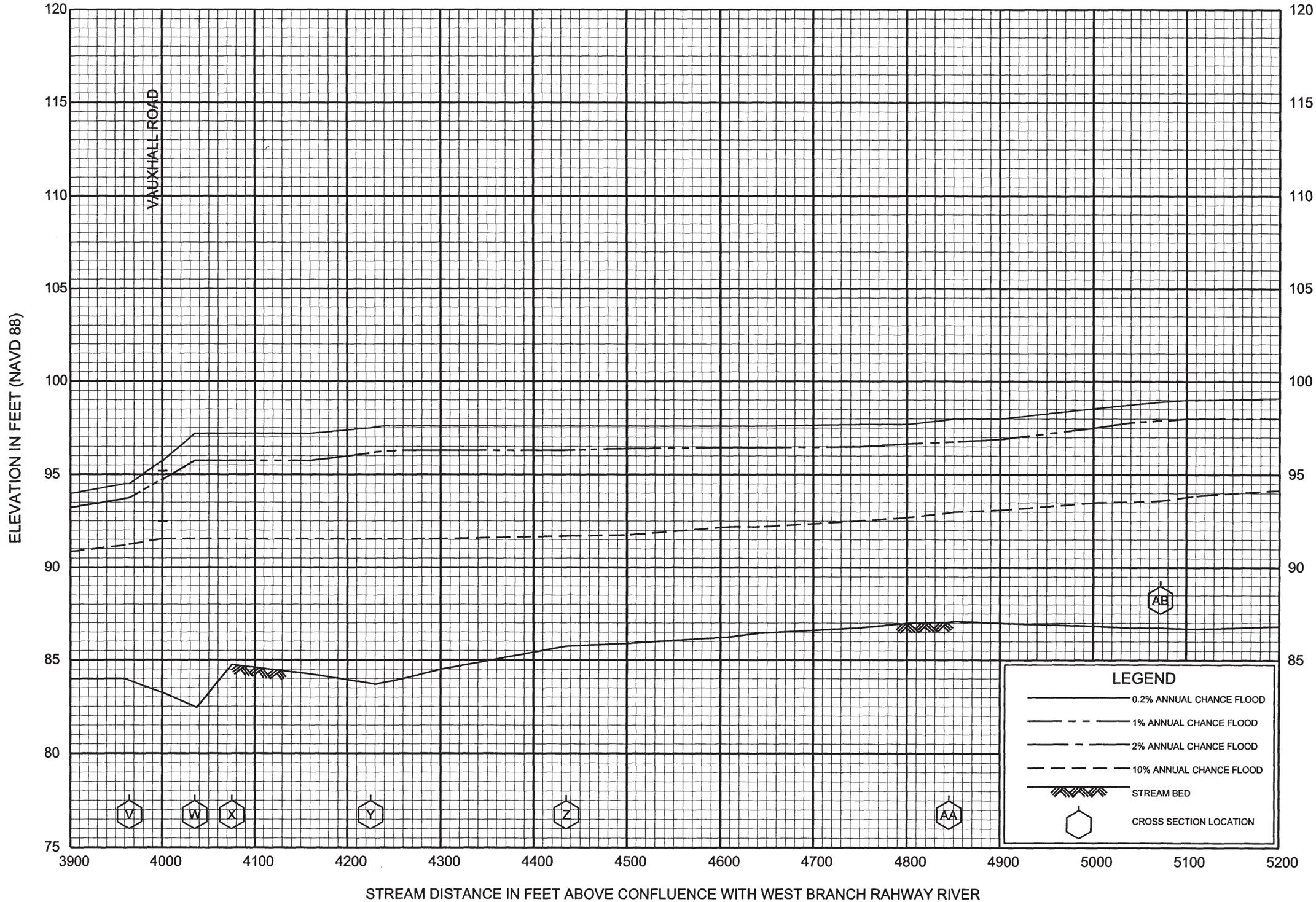

FLOOD PROFILES

EAST BRANCH RAHWAY RIVER

FEDERAL EMERGENCY MANAGEMENT AGENCY

ESSEX COUNTY, NJ

(ALL JURISDICTIONS)

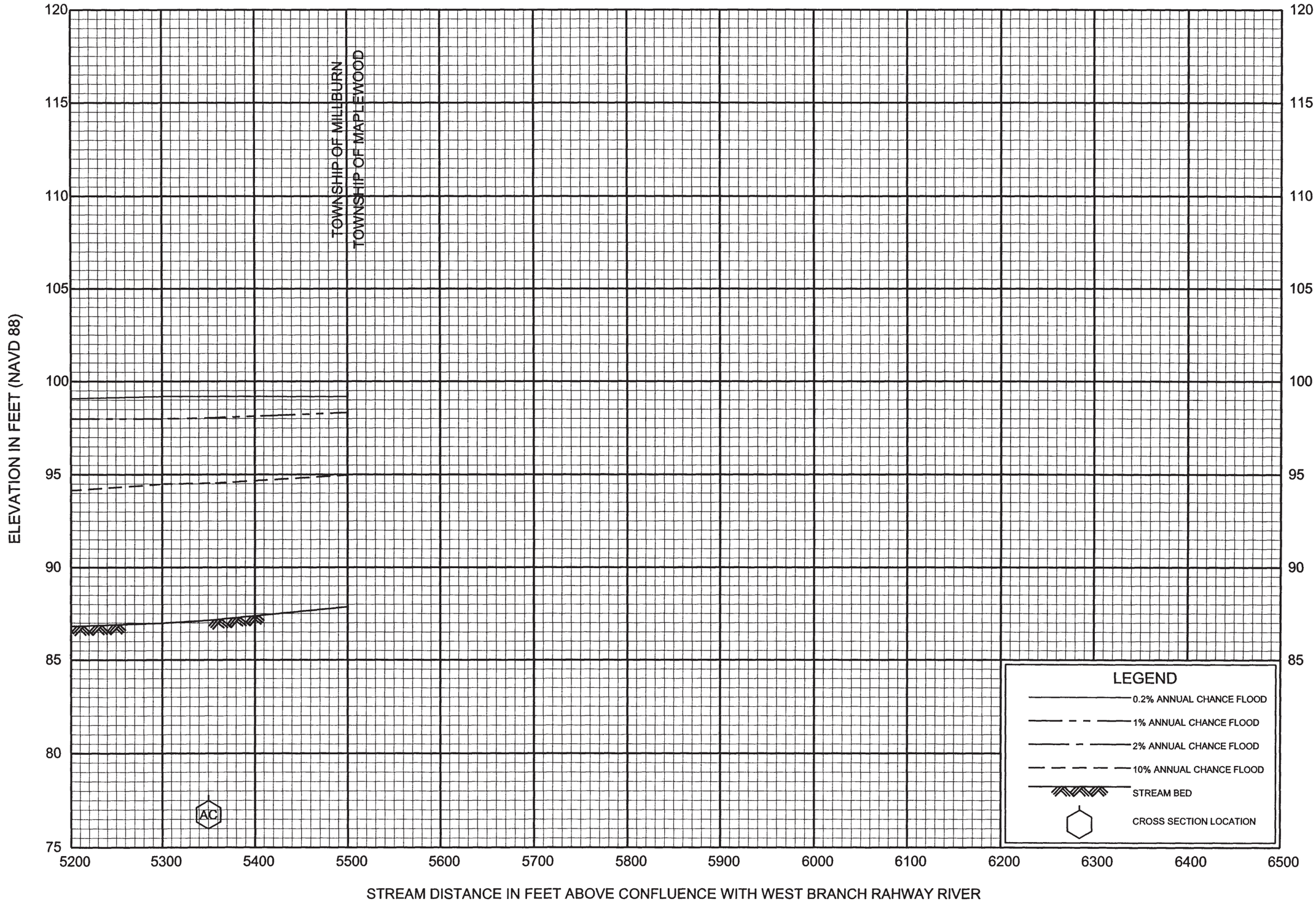

FLOOD PROFILES

EAST BRANCH RAHWAY RIVER

FEDERAL EMERGENCY MANAGEMENT AGENCY

ESSEX COUNTY, NJ

(ALL JURISDICTIONS)

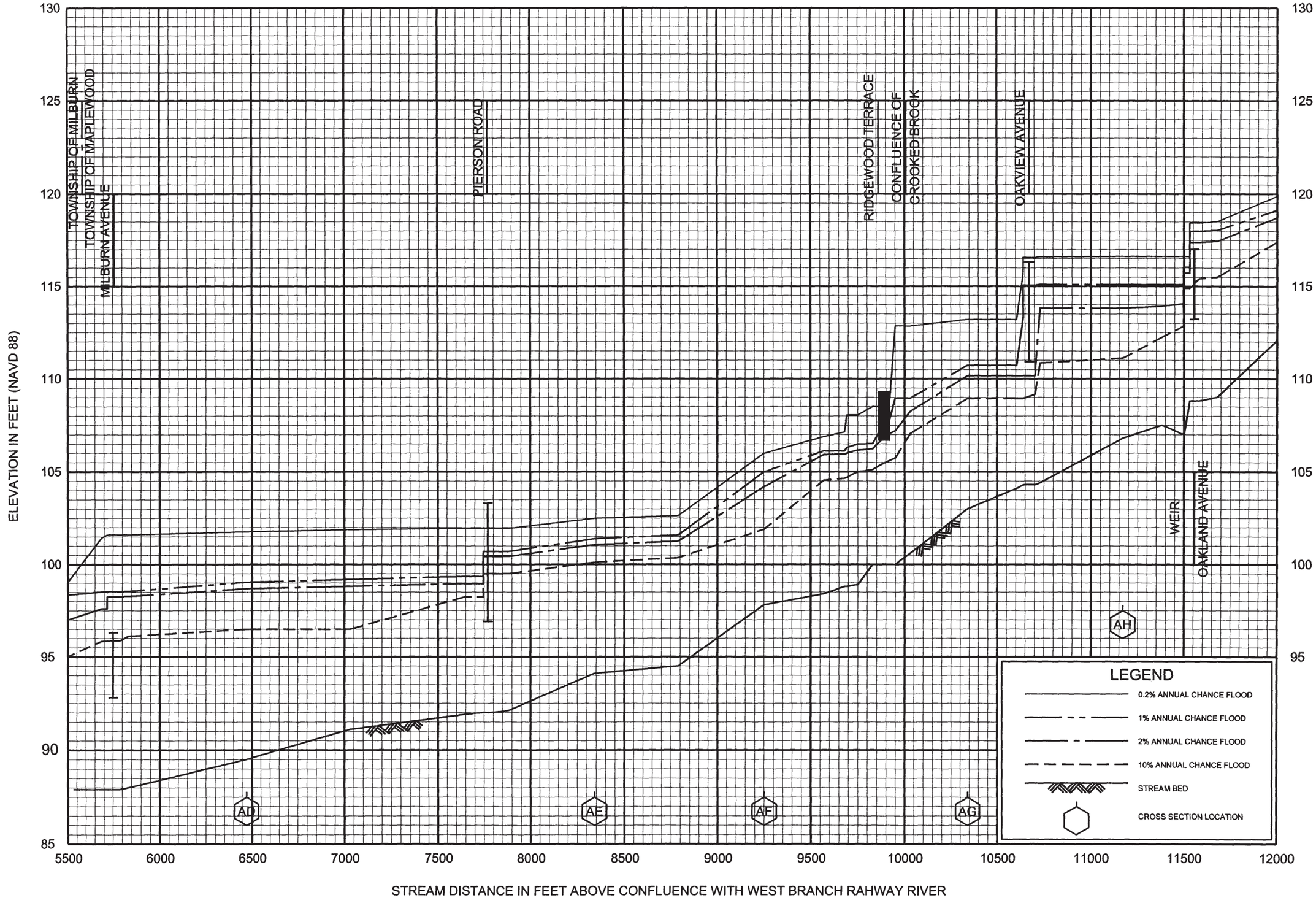

FLOOD PROFILES

EAST BRANCH RAHWAY RIVER

FEDERAL EMERGENCY MANAGEMENT AGENCY

ESSEX COUNTY, NJ

(ALL JURISDICTIONS)

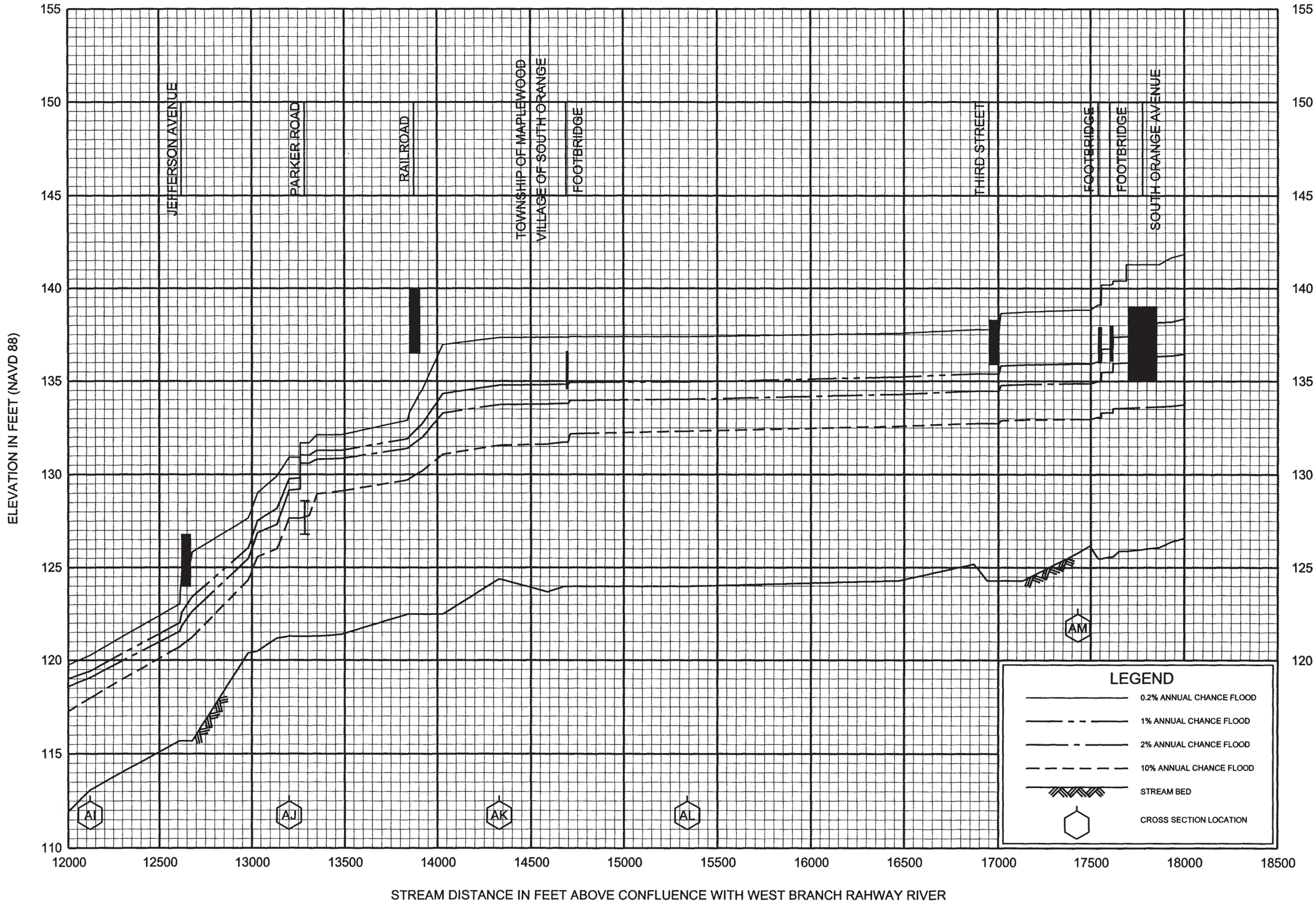

FLOOD PROFILES

EAST BRANCH RAHWAY RIVER

FEDERAL EMERGENCY MANAGEMENT AGENCY

ESSEX COUNTY, NJ

(ALL JURISDICTIONS)

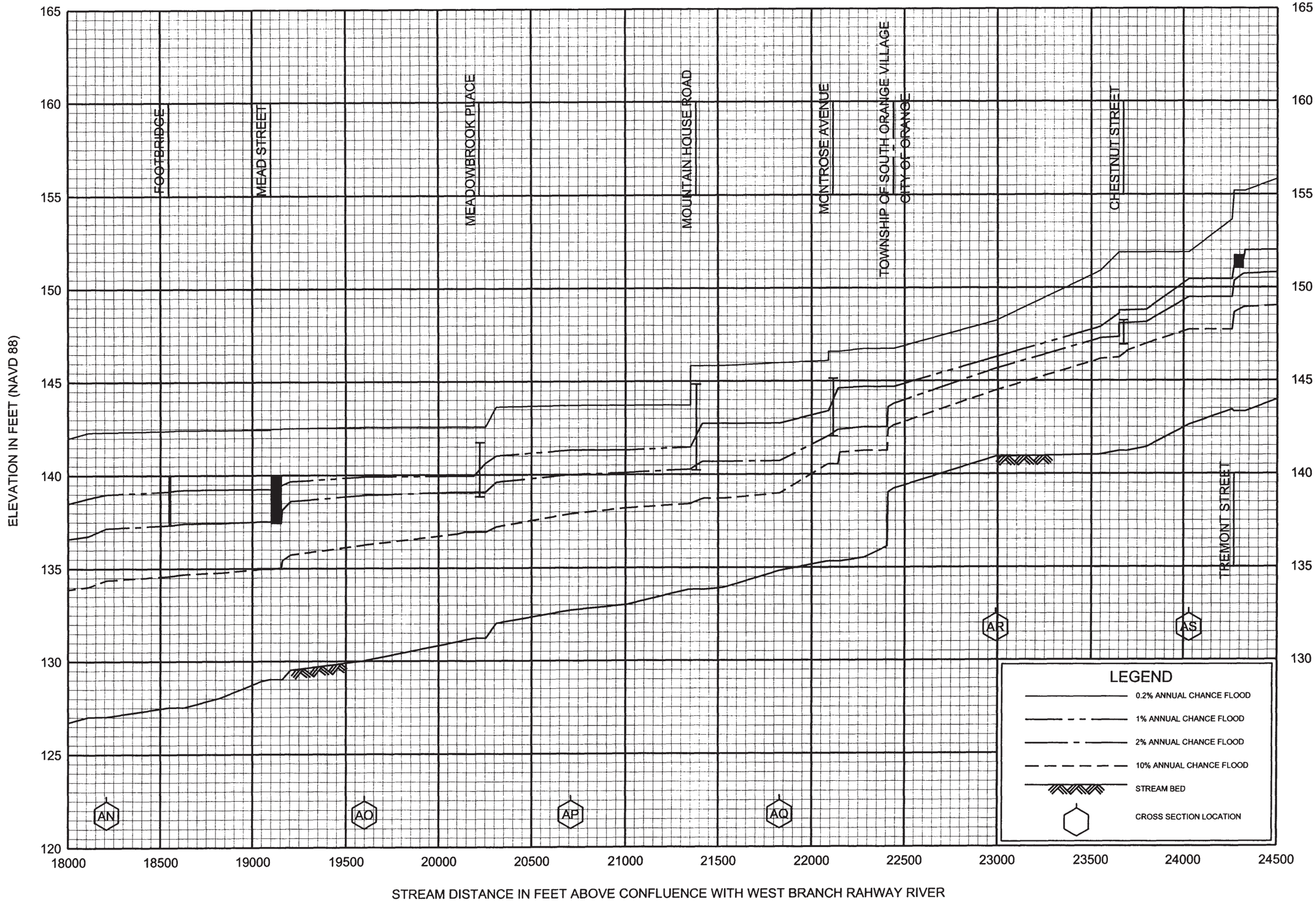

FLOOD PROFILES

EAST BRANCH RAHWAY RIVER

FEDERAL EMERGENCY MANAGEMENT AGENCY

ESSEX COUNTY, NJ

(ALL JURISDICTIONS)

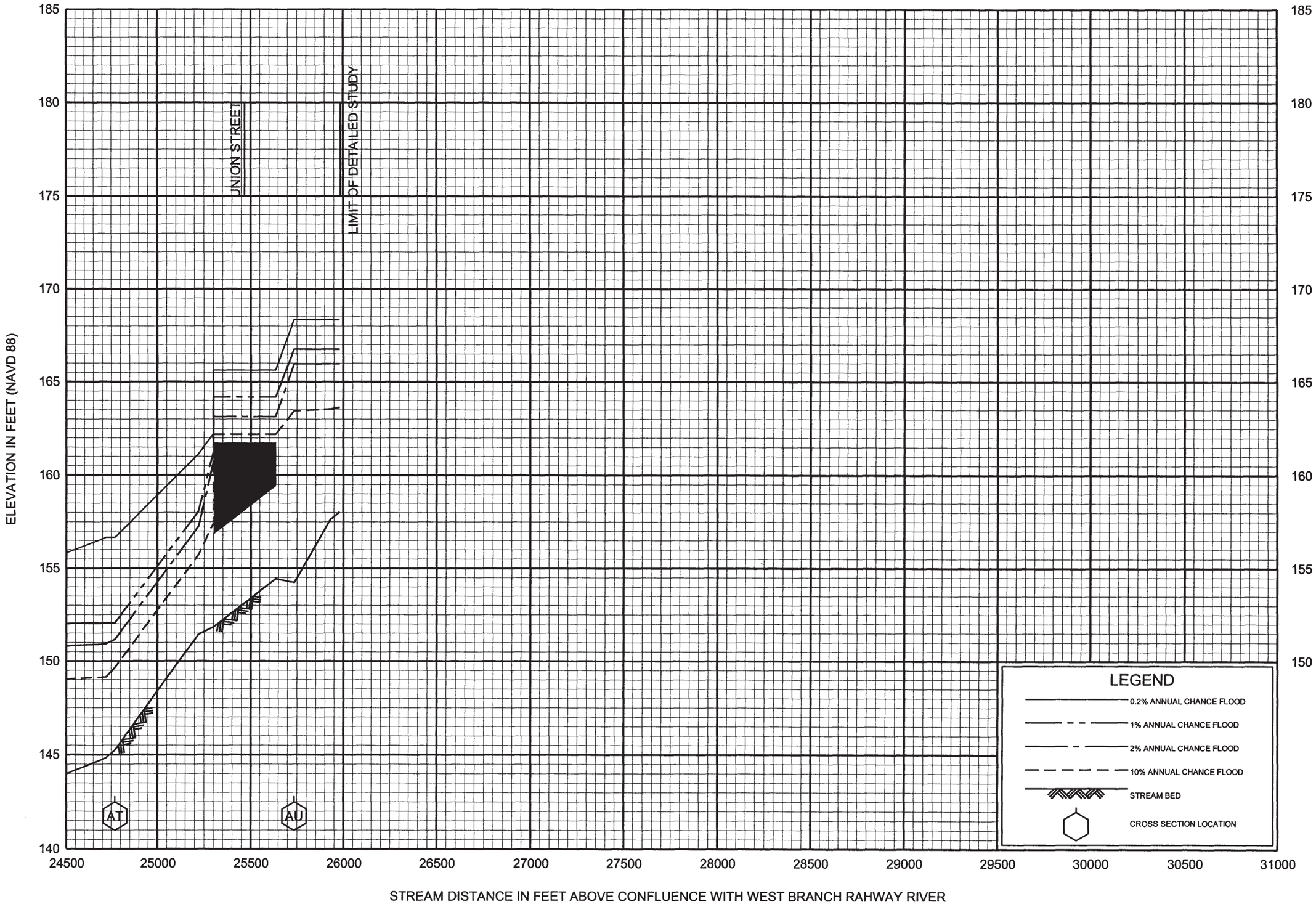

FLOOD PROFILES

EAST BRANCH RAHWAY RIVER

FEDERAL EMERGENCY MANAGEMENT AGENCY

ESSEX COUNTY, NJ

(ALL JURISDICTIONS)

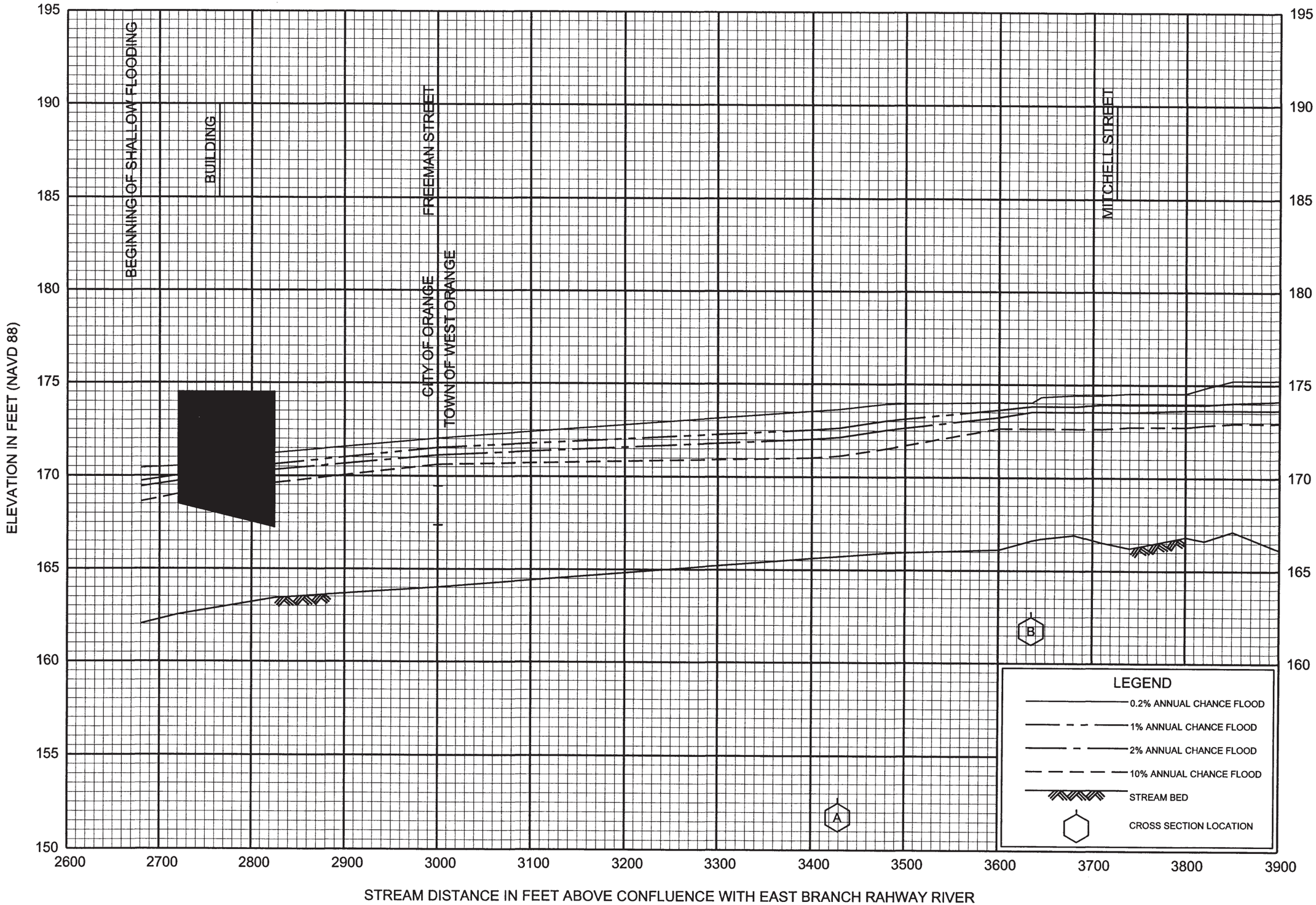

FLOOD PROFILES

EAST FORK OF EAST BRANCH RAHWAY RIVER

FEDERAL EMERGENCY MANAGEMENT AGENCY

ESSEX COUNTY, NJ

(ALL JURISDICTIONS)

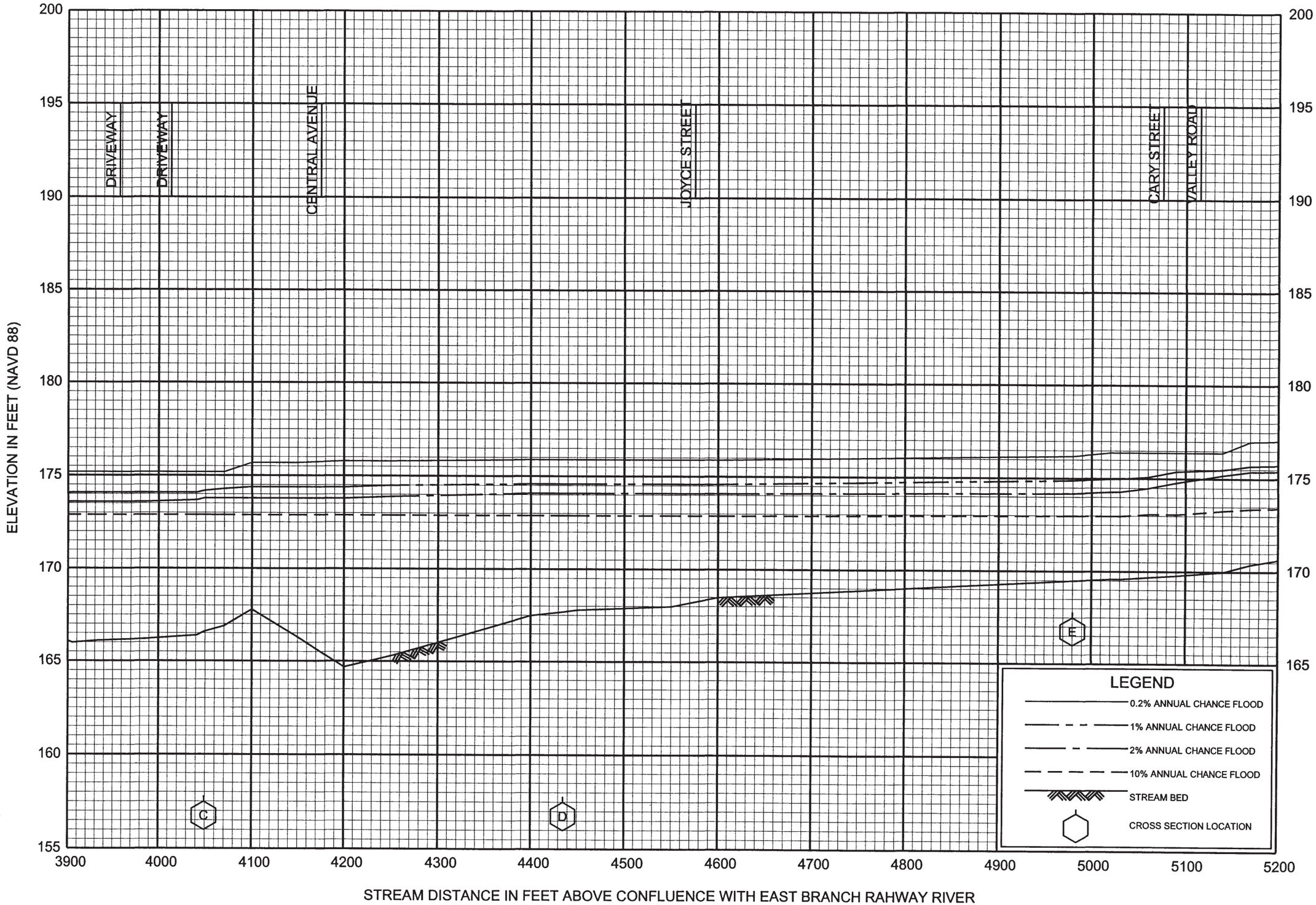

FLOOD PROFILES

EAST FORK OF EAST BRANCH RAHWAY RIVER

FEDERAL EMERGENCY MANAGEMENT AGENCY

ESSEX COUNTY, NJ

(ALL JURISDICTIONS)

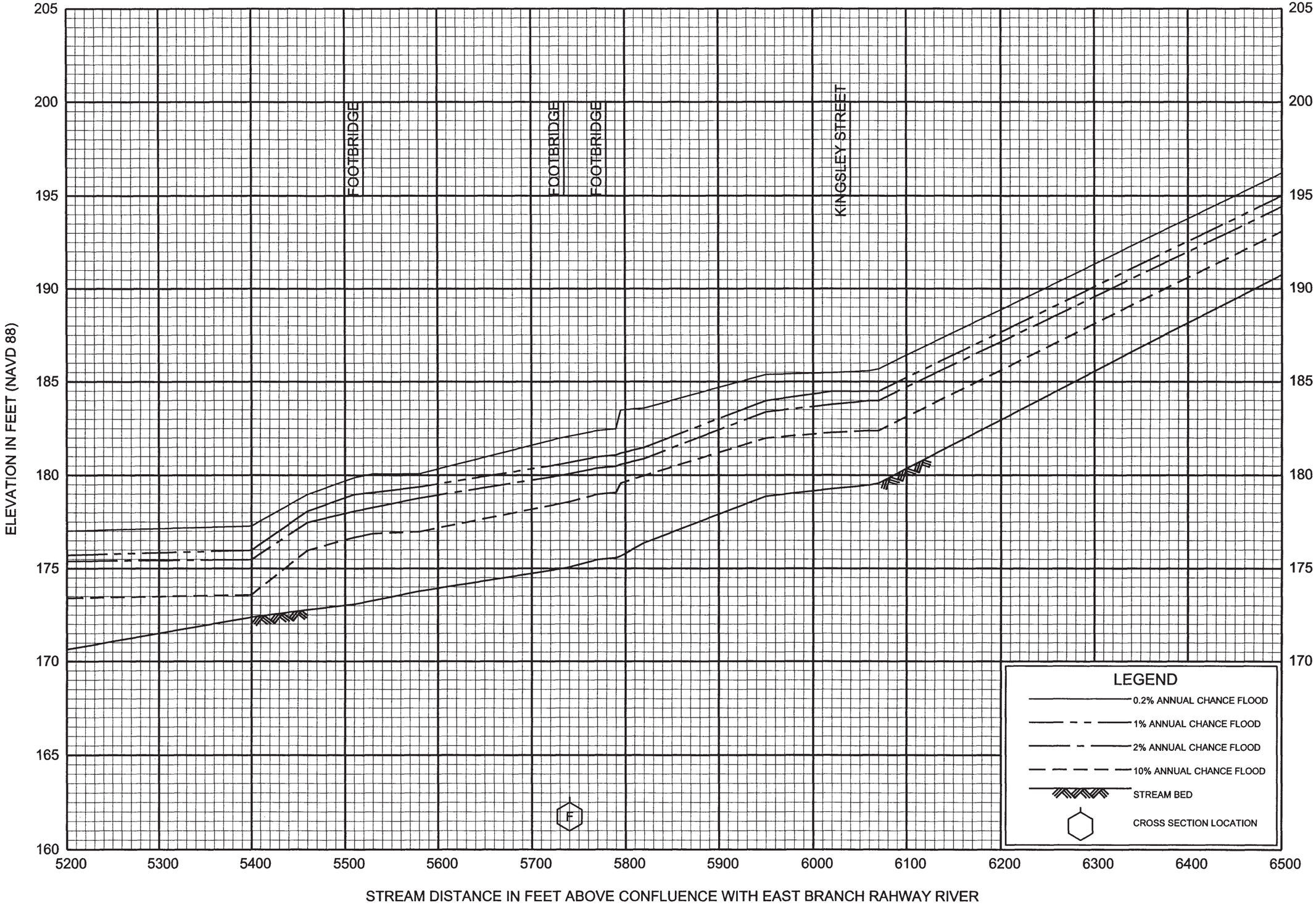

FLOOD PROFILES

EAST FORK OF EAST BRANCH RAHWAY RIVER

FEDERAL EMERGENCY MANAGEMENT AGENCY

ESSEX COUNTY, NJ

(ALL JURISDICTIONS)

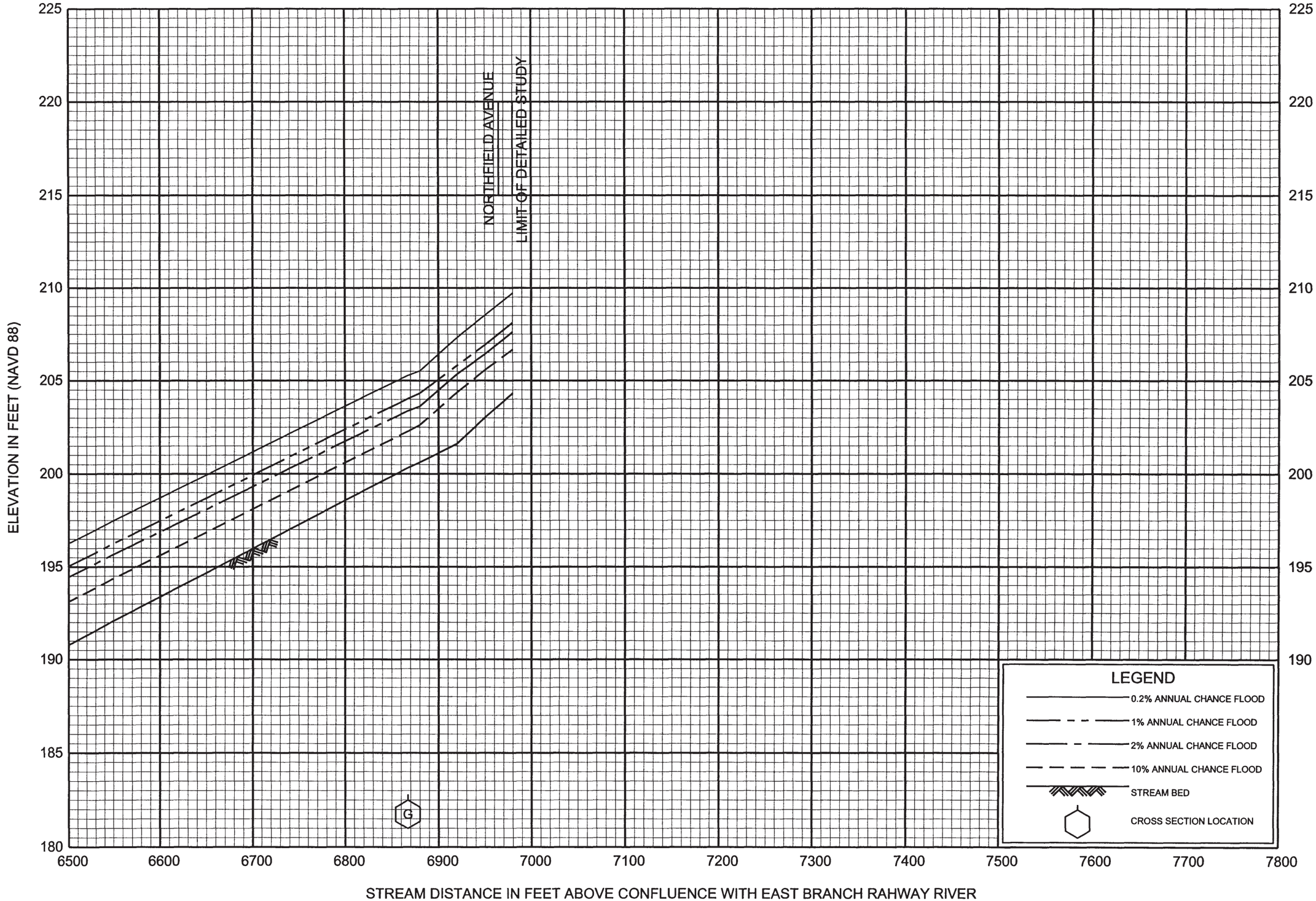

FLOOD PROFILES

EAST FORK OF EAST BRANCH RAHWAY RIVER

FEDERAL EMERGENCY MANAGEMENT AGENCY

ESSEX COUNTY, NJ

(ALL JURISDICTIONS)

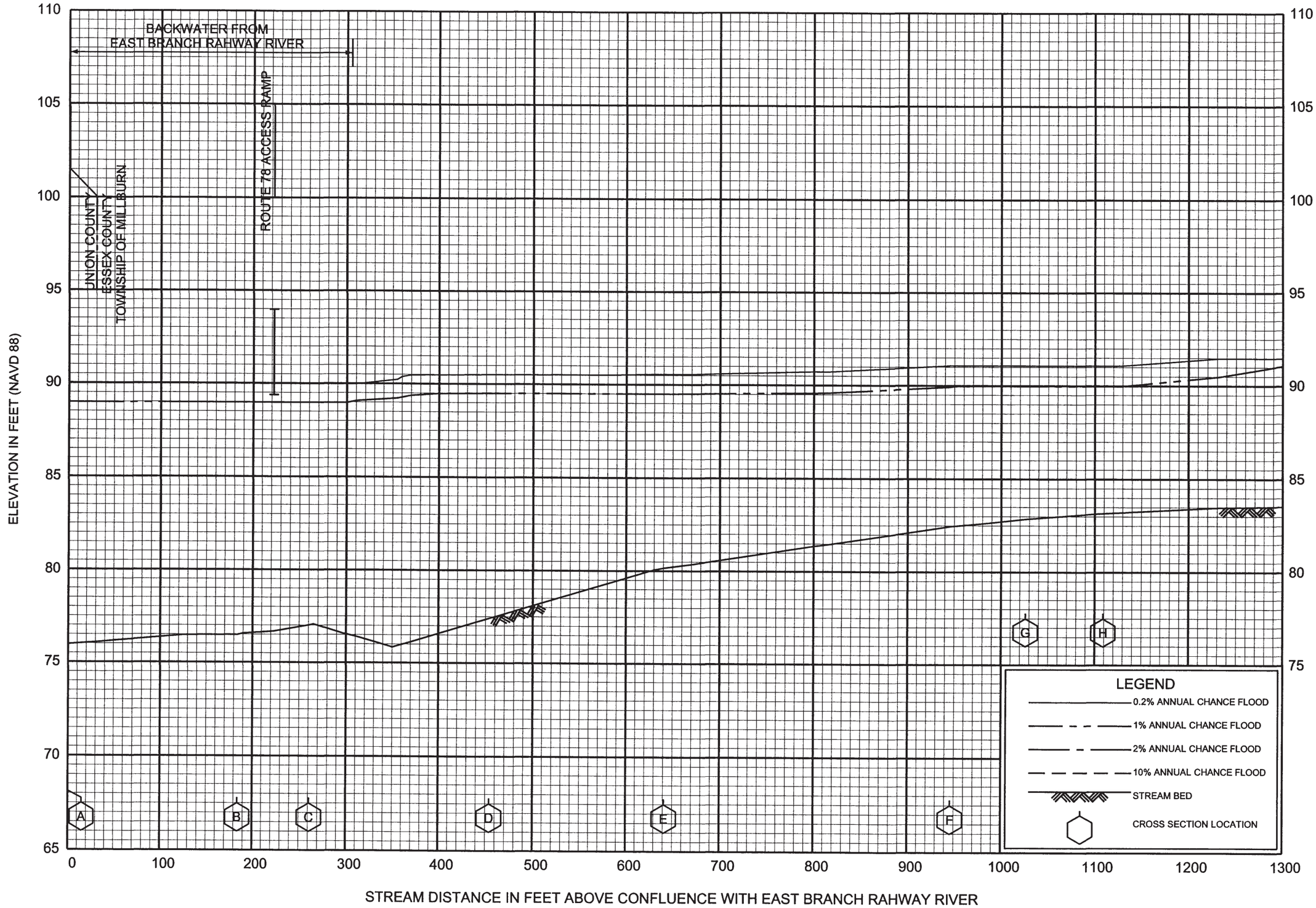

FLOOD PROFILES

WEST BRANCH RAHWAY RIVER (DOWNSTREAM)

FEDERAL EMERGENCY MANAGEMENT AGENCY

ESSEX COUNTY, NJ

(ALL JURISDICTIONS)

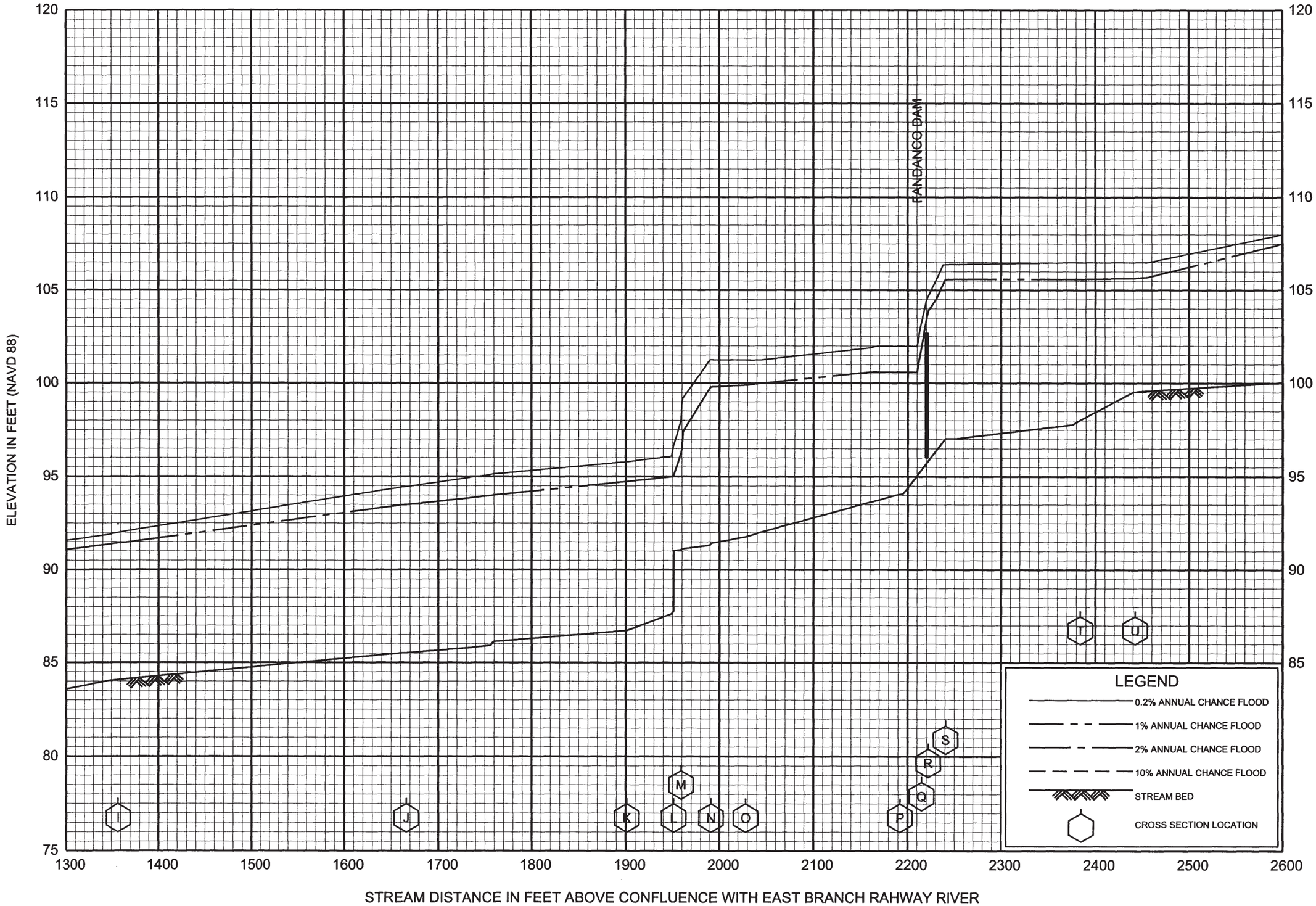

FLOOD PROFILES

WEST BRANCH RAHWAY RIVER (DOWNSTREAM)

FEDERAL EMERGENCY MANAGEMENT AGENCY

ESSEX COUNTY, NJ

(ALL JURISDICTIONS)

136P

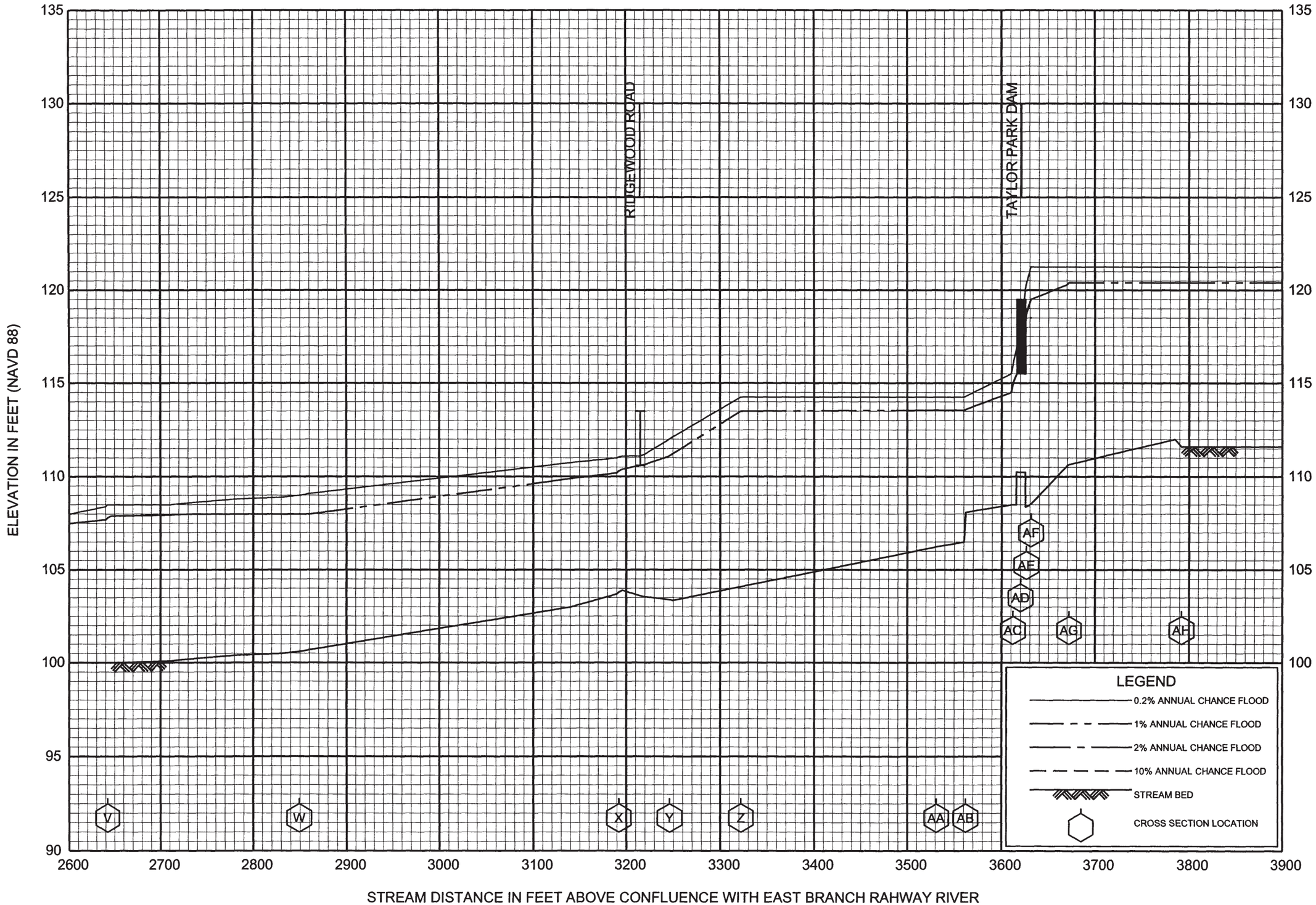

FLOOD PROFILES

WEST BRANCH RAHWAY RIVER (DOWNSTREAM)

FEDERAL EMERGENCY MANAGEMENT AGENCY

ESSEX COUNTY, NJ

(ALL JURISDICTIONS)

137P

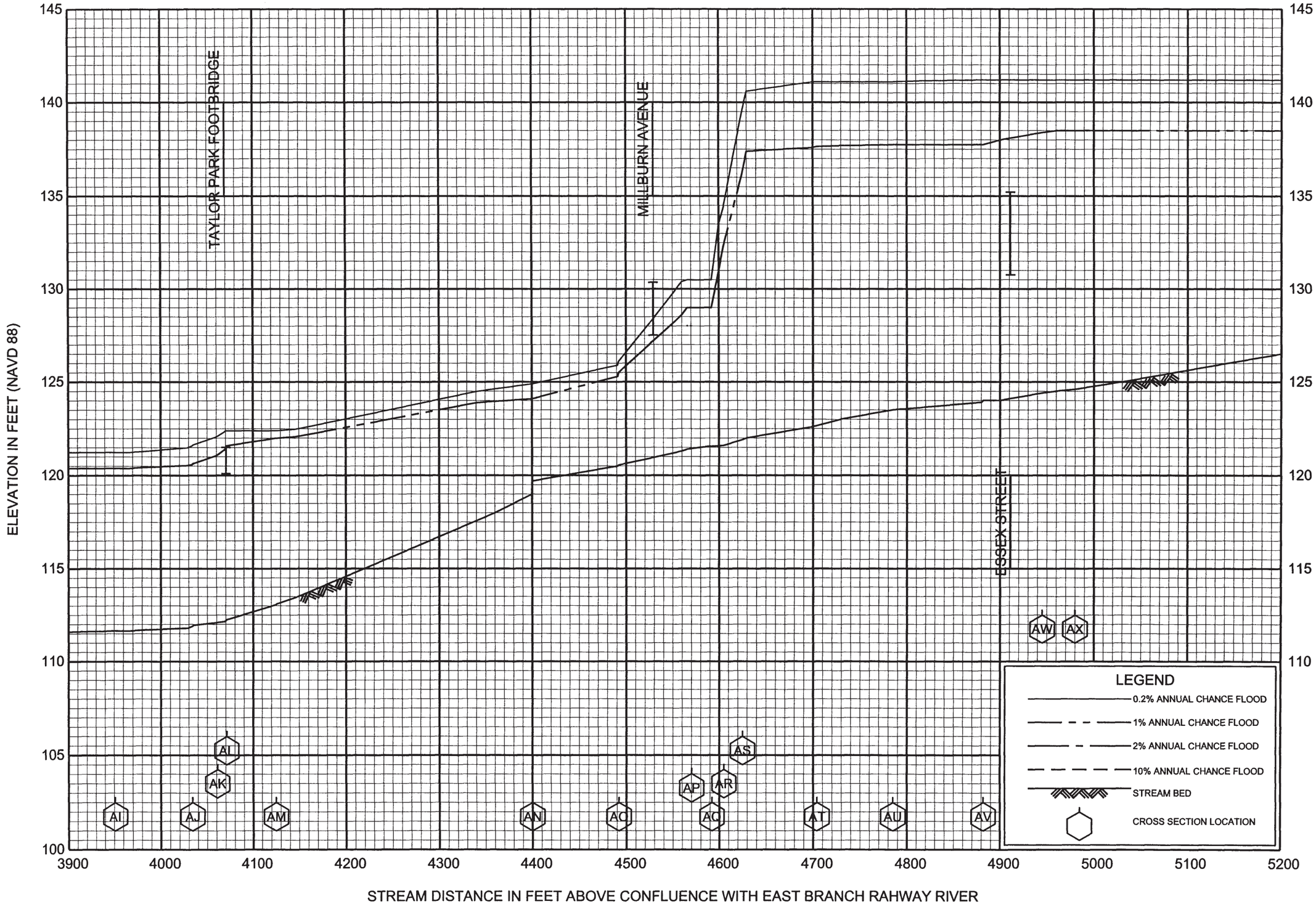

FLOOD PROFILES

WEST BRANCH RAHWAY RIVER (DOWNSTREAM)

FEDERAL EMERGENCY MANAGEMENT AGENCY

ESSEX COUNTY, NJ

(ALL JURISDICTIONS)

138P

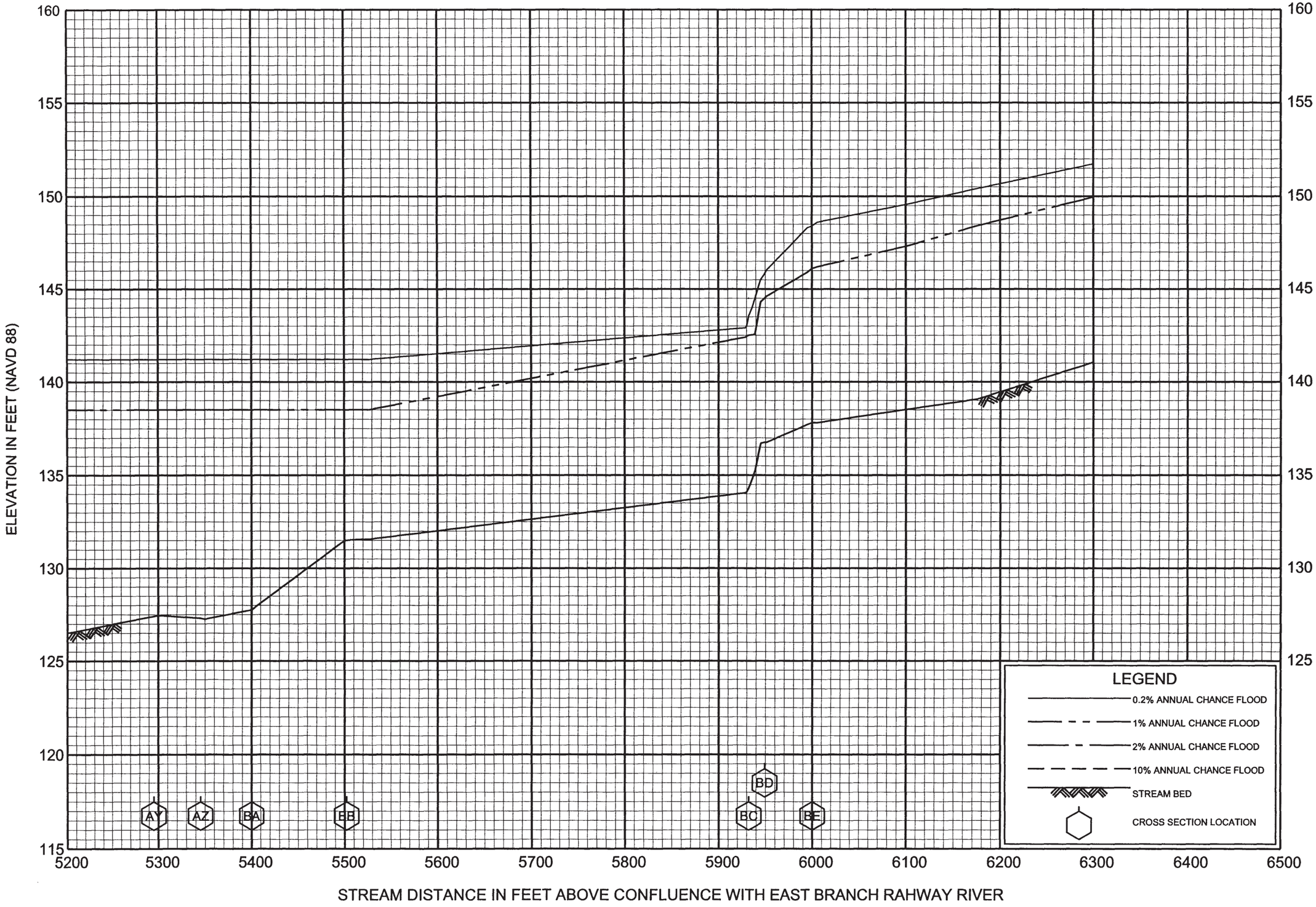

FLOOD PROFILES

WEST BRANCH RAHWAY RIVER (DOWNSTREAM)

FEDERAL EMERGENCY MANAGEMENT AGENCY

ESSEX COUNTY, NJ

(ALL JURISDICTIONS)

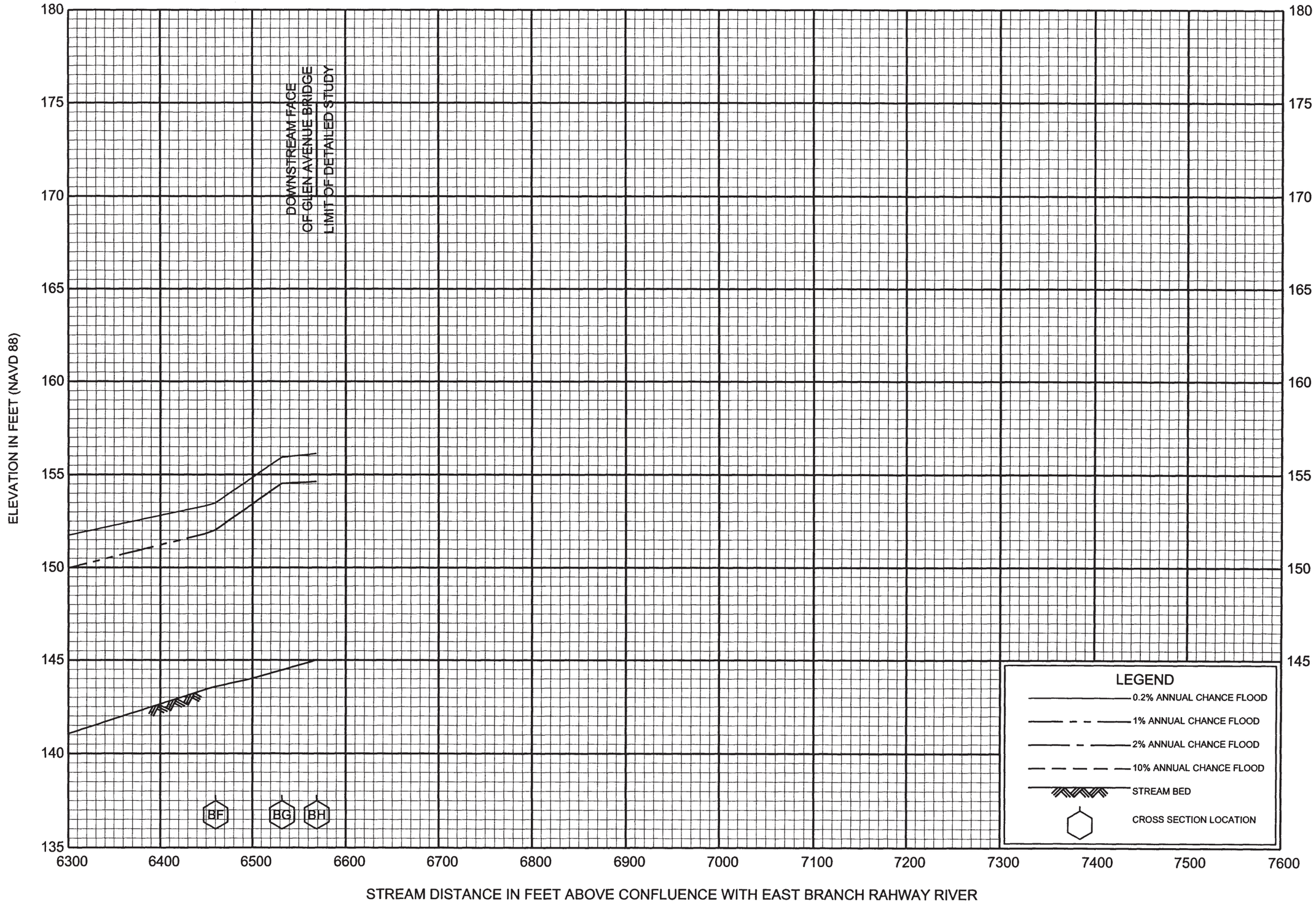

FLOOD PROFILES

WEST BRANCH RAHWAY RIVER (DOWNSTREAM)

FEDERAL EMERGENCY MANAGEMENT AGENCY

ESSEX COUNTY, NJ

(ALL JURISDICTIONS)

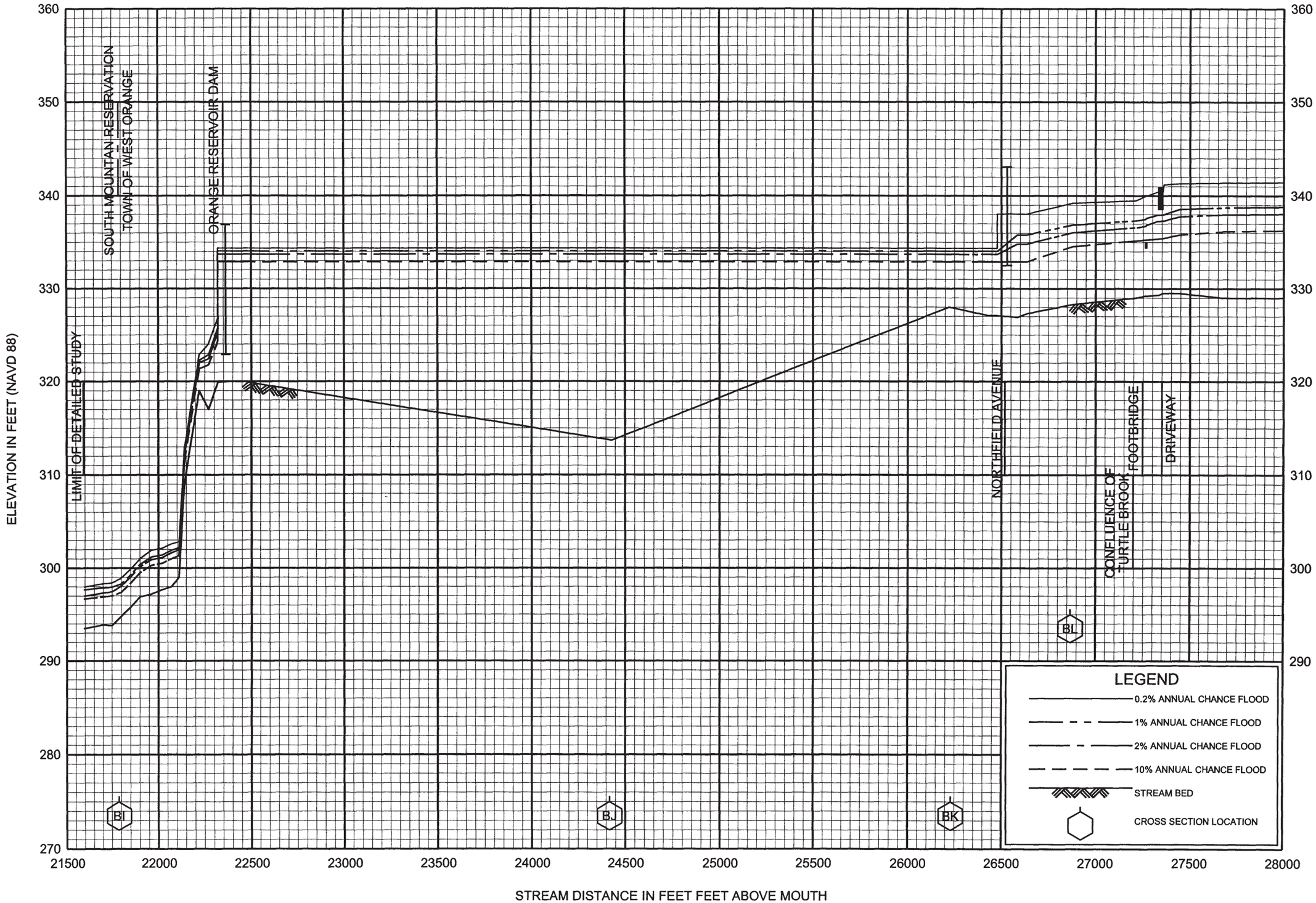

FLOOD PROFILES

WEST BRANCH RAHWAY RIVER

FEDERAL EMERGENCY MANAGEMENT AGENCY

ESSEX COUNTY, NJ

(ALL JURISDICTIONS)

141P

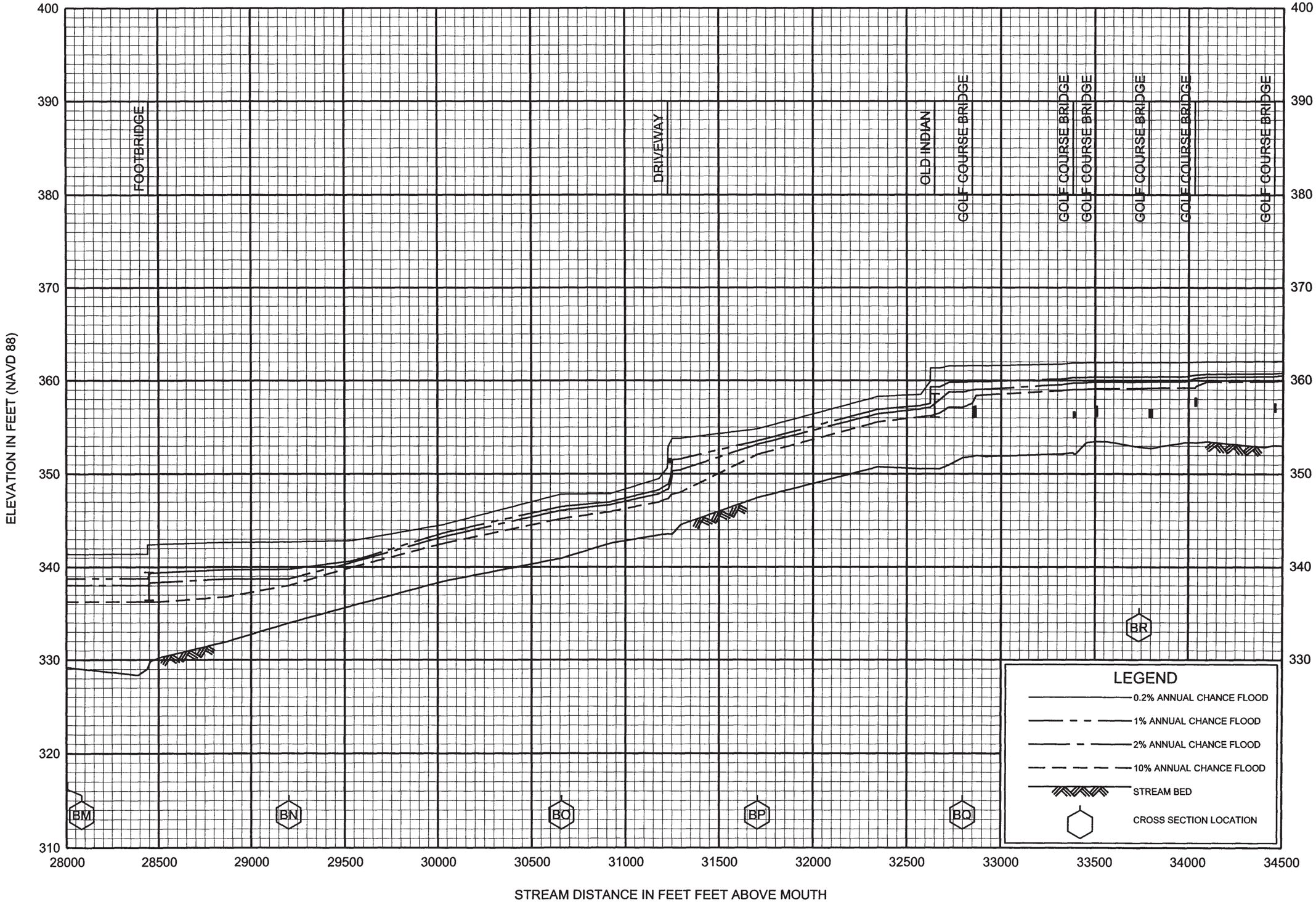

FLOOD PROFILES

WEST BRANCH RAHWAY RIVER

FEDERAL EMERGENCY MANAGEMENT AGENCY

ESSEX COUNTY, NJ

(ALL JURISDICTIONS)

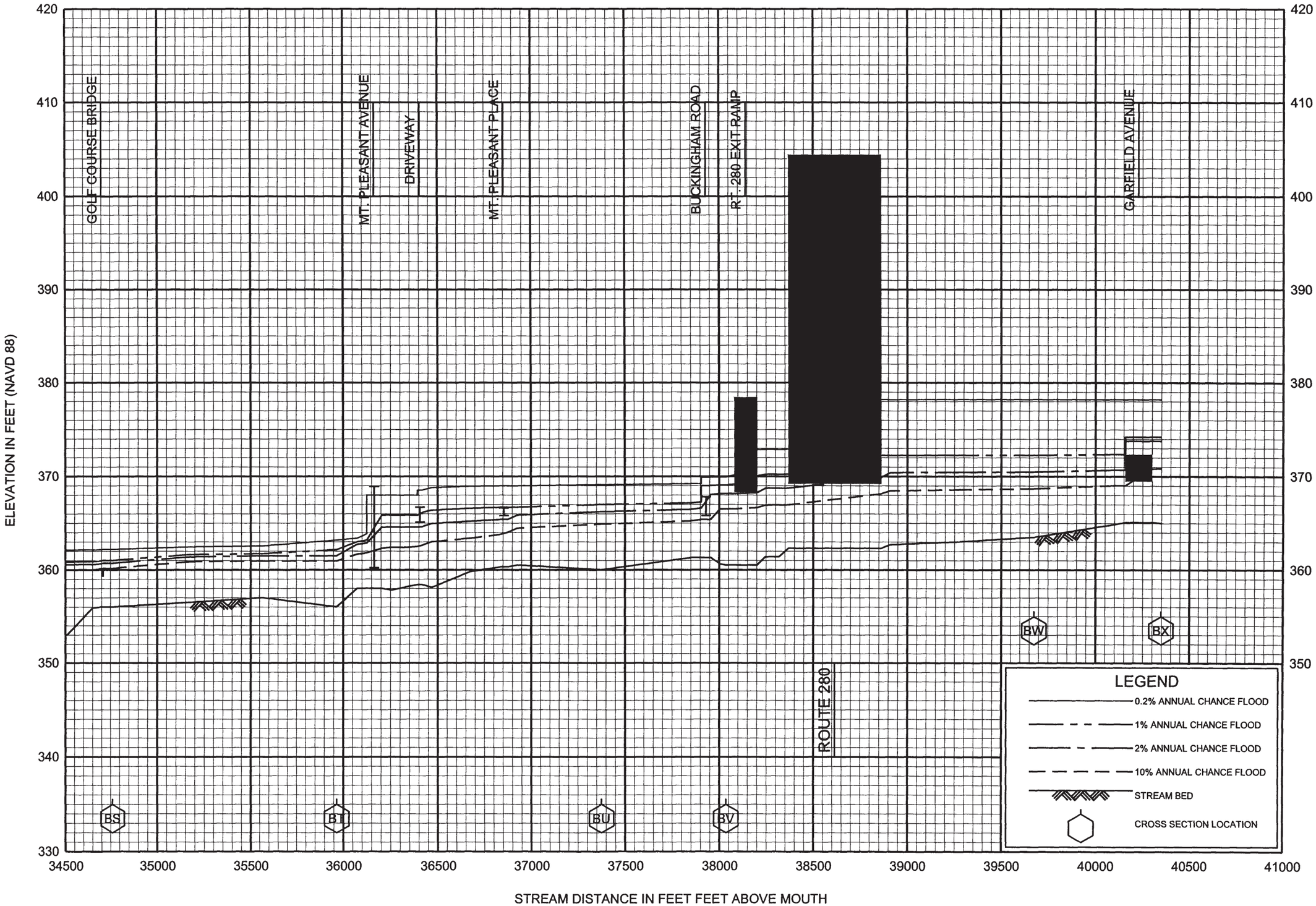

FLOOD PROFILES

WEST BRANCH RAHWAY RIVER

FEDERAL EMERGENCY MANAGEMENT AGENCY

ESSEX COUNTY, NJ

(ALL JURISDICTIONS)



FLOOD PROFILES

SECOND RIVER

FEDERAL EMERGENCY MANAGEMENT AGENCY

ESSEX COUNTY, NJ

(ALL JURISDICTIONS)

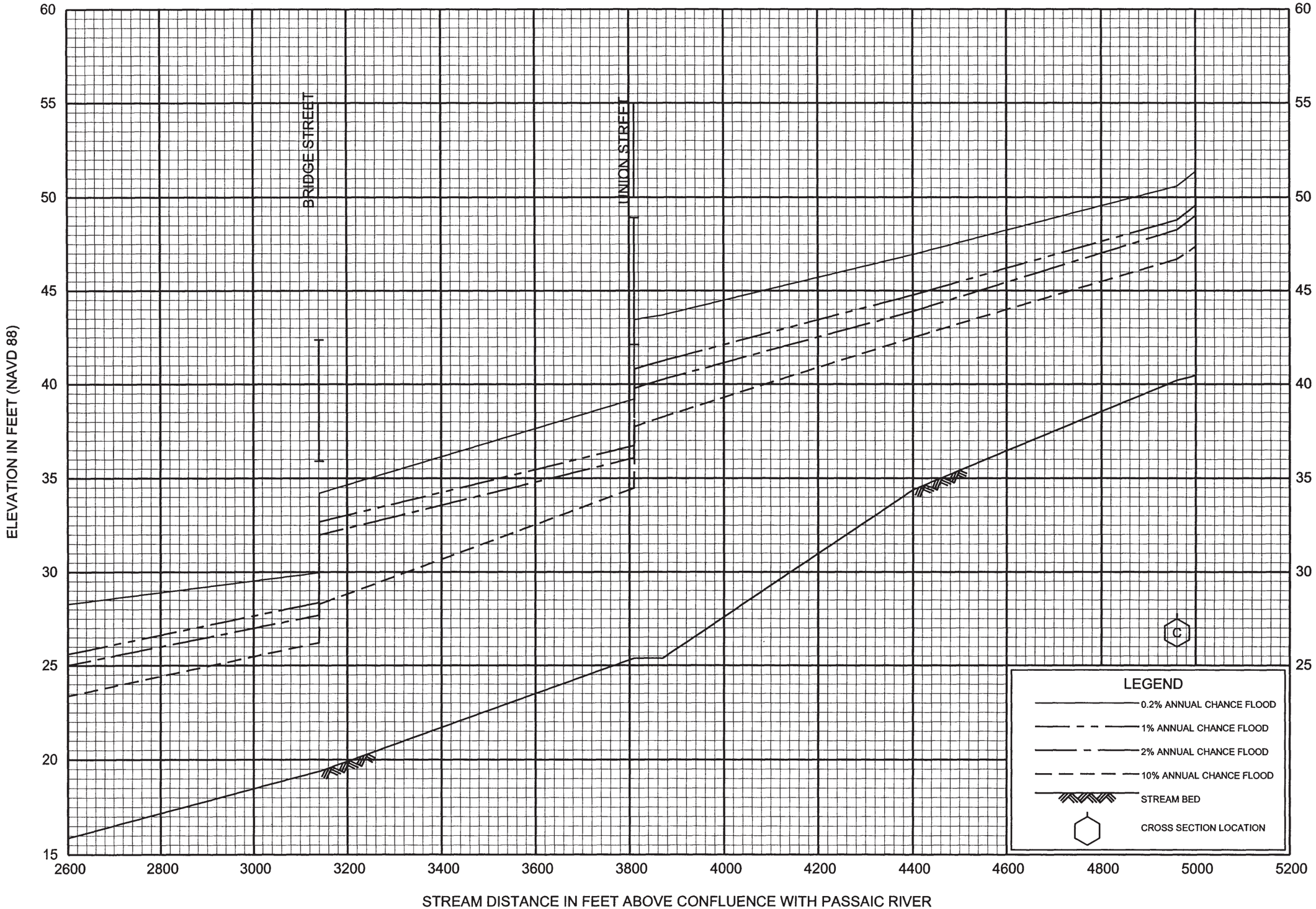

FLOOD PROFILES

SECOND RIVER

FEDERAL EMERGENCY MANAGEMENT AGENCY

ESSEX COUNTY, NJ

(ALL JURISDICTIONS)

145P



FLOOD PROFILES

SECOND RIVER

FEDERAL EMERGENCY MANAGEMENT AGENCY

ESSEX COUNTY, NJ

(ALL JURISDICTIONS)

146P

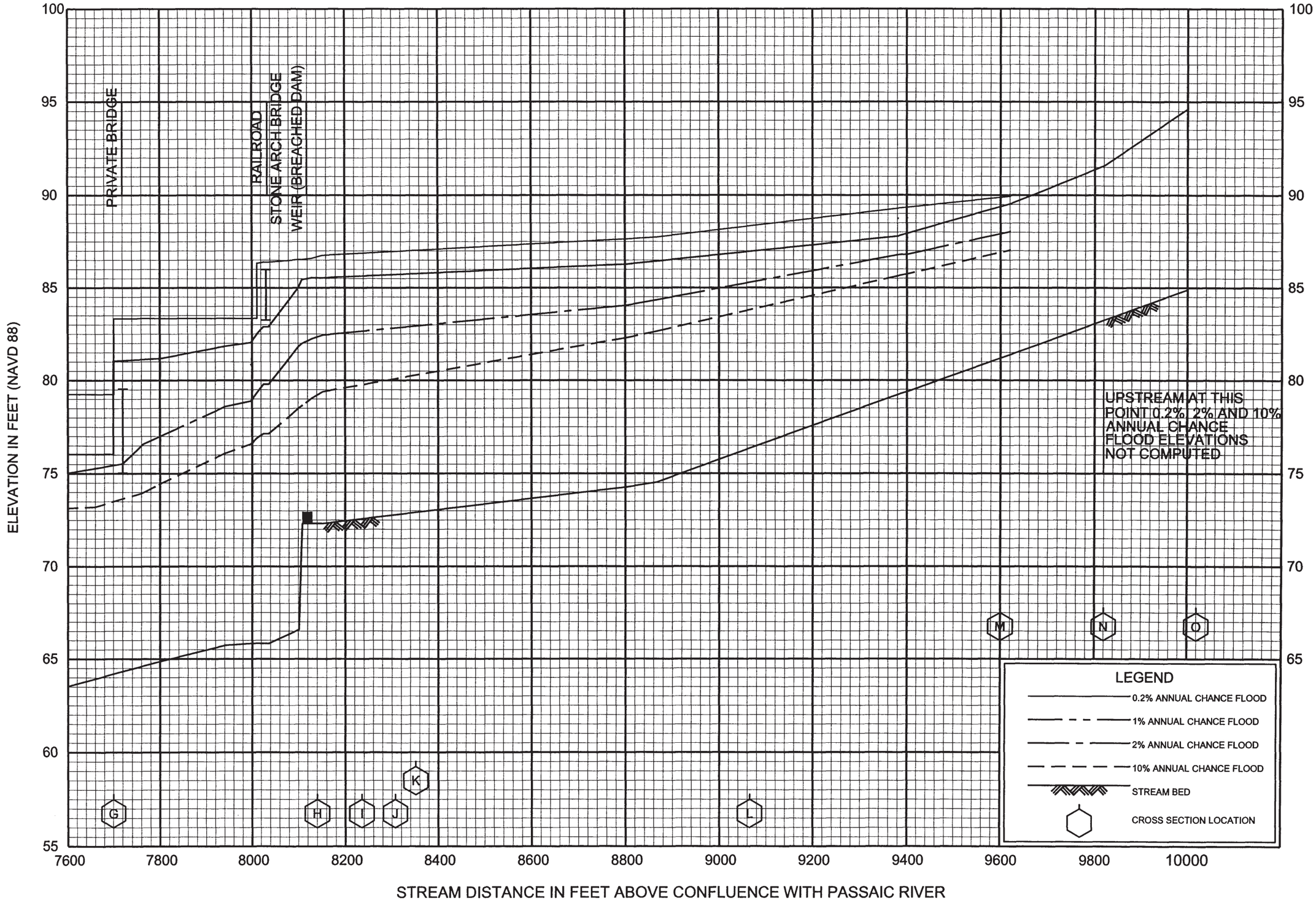

FLOOD PROFILES

SECOND RIVER

FEDERAL EMERGENCY MANAGEMENT AGENCY

ESSEX COUNTY, NJ

(ALL JURISDICTIONS)



FLOOD PROFILES

SECOND RIVER

FEDERAL EMERGENCY MANAGEMENT AGENCY

ESSEX COUNTY, NJ

(ALL JURISDICTIONS)

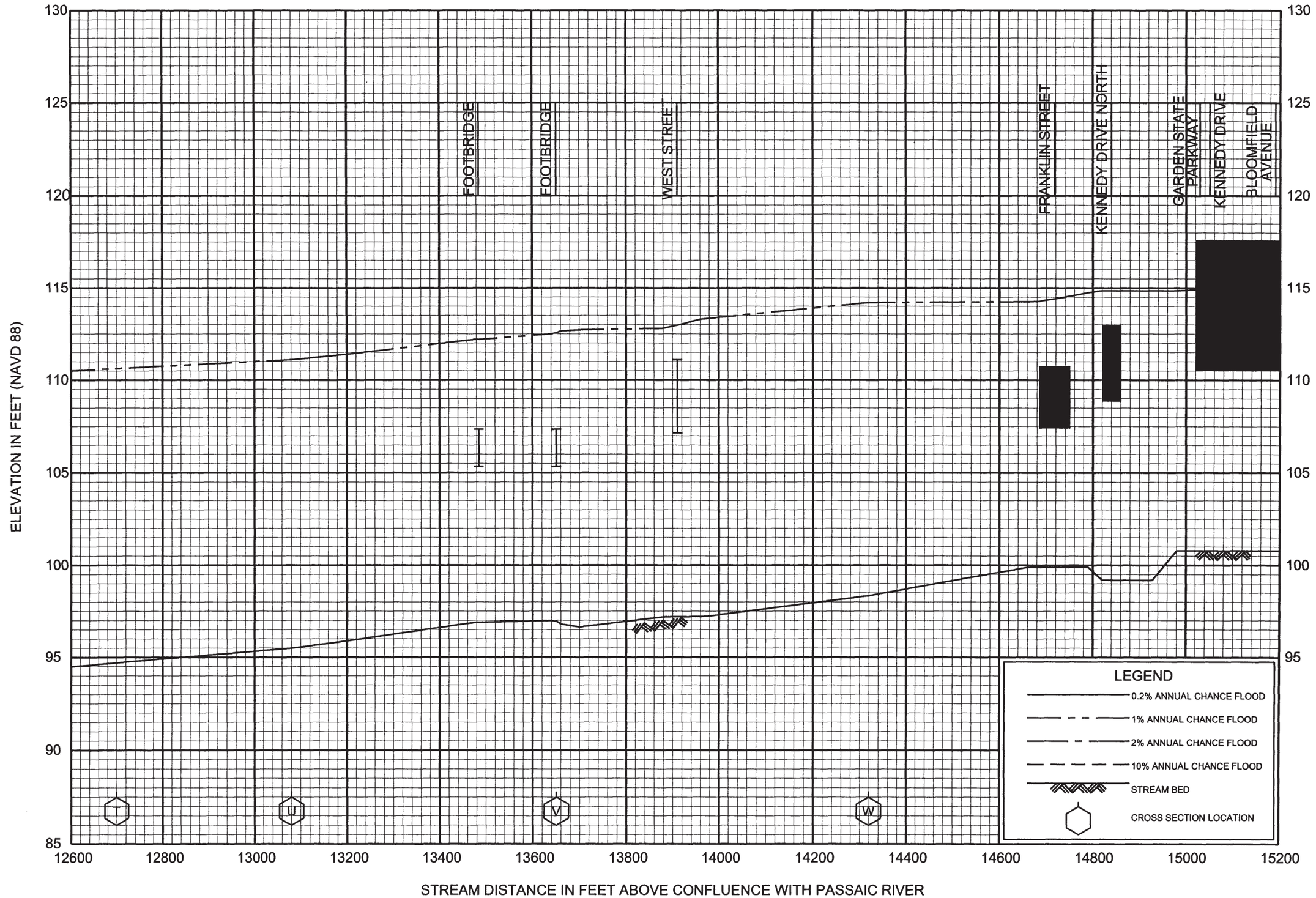

FLOOD PROFILES

SECOND RIVER

FEDERAL EMERGENCY MANAGEMENT AGENCY

ESSEX COUNTY, NJ

(ALL JURISDICTIONS)

149P

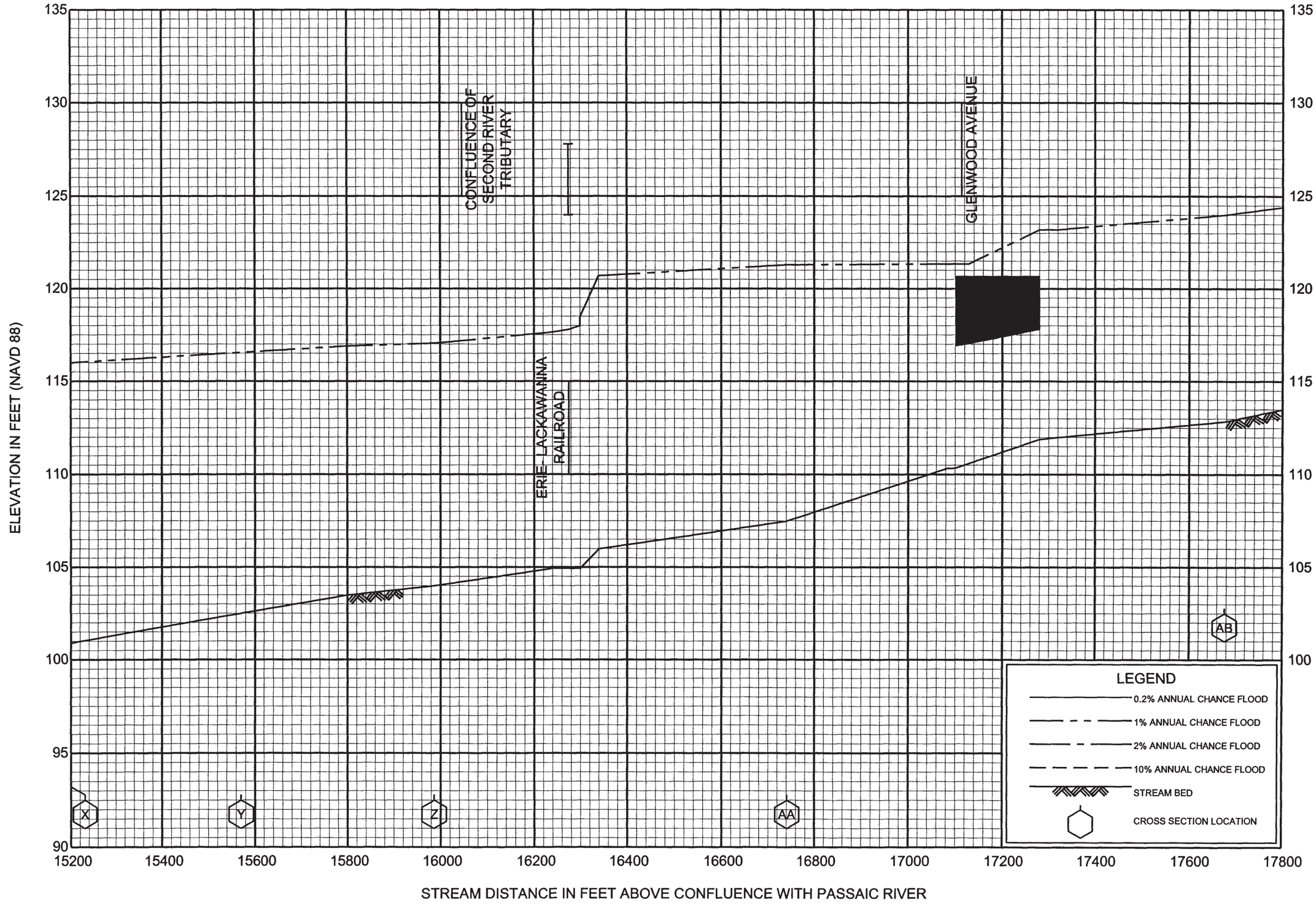

FLOOD PROFILES

SECOND RIVER

FEDERAL EMERGENCY MANAGEMENT AGENCY

ESSEX COUNTY, NJ

(ALL JURISDICTIONS)

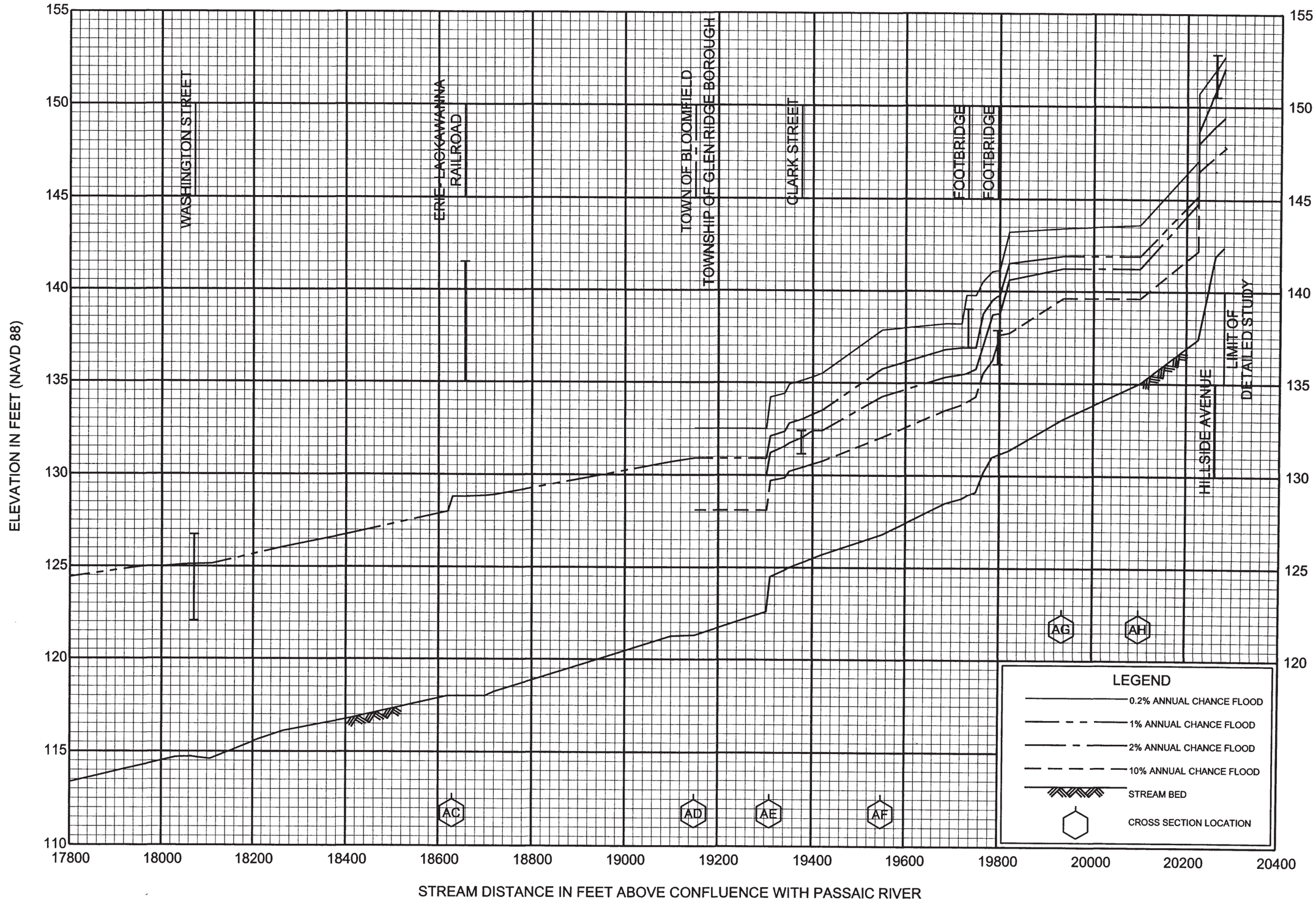

FLOOD PROFILES

SECOND RIVER

FEDERAL EMERGENCY MANAGEMENT AGENCY

ESSEX COUNTY, NJ

(ALL JURISDICTIONS)

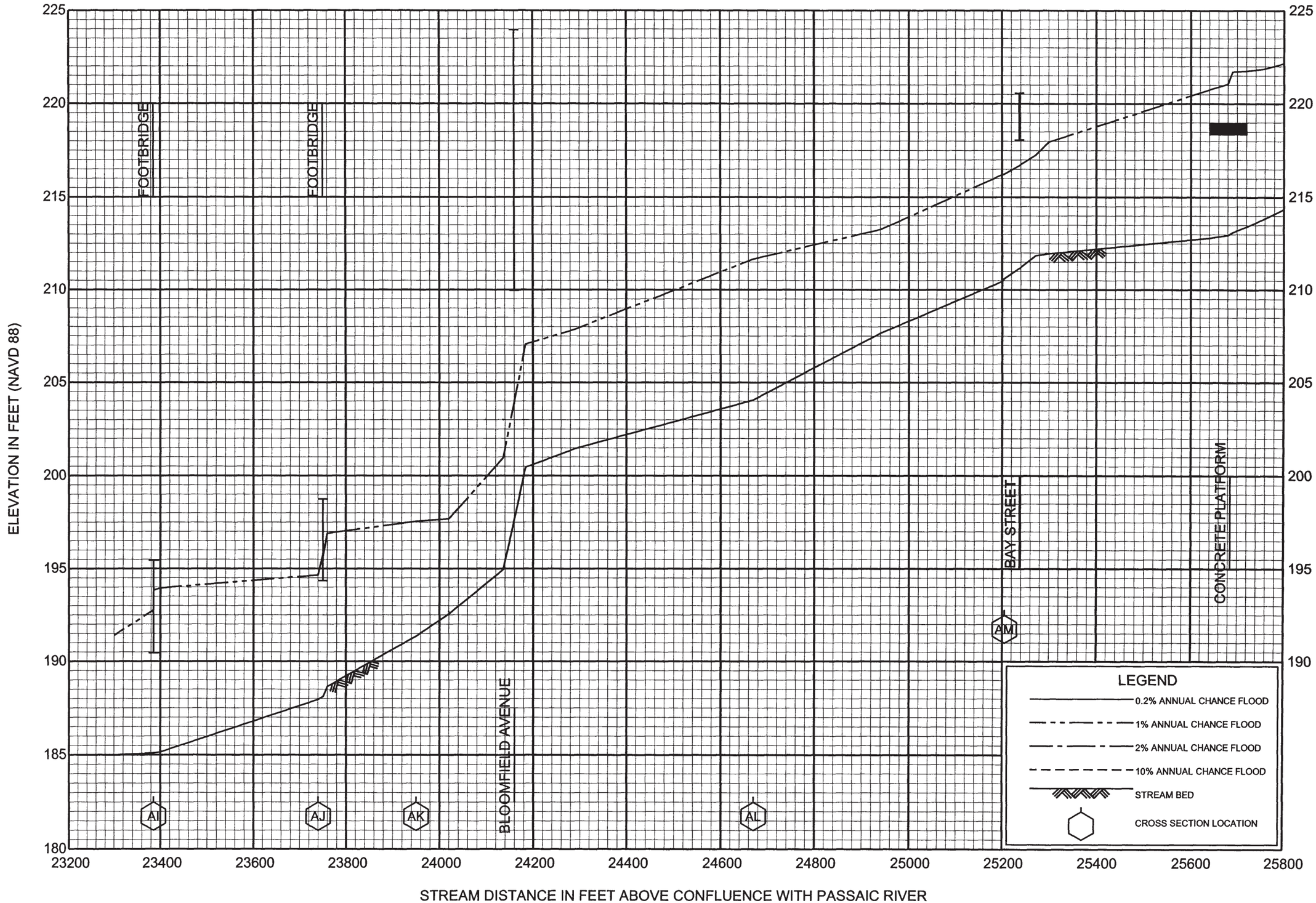

FLOOD PROFILES

SECOND RIVER

FEDERAL EMERGENCY MANAGEMENT AGENCY

ESSEX COUNTY, NJ

(ALL JURISDICTIONS)

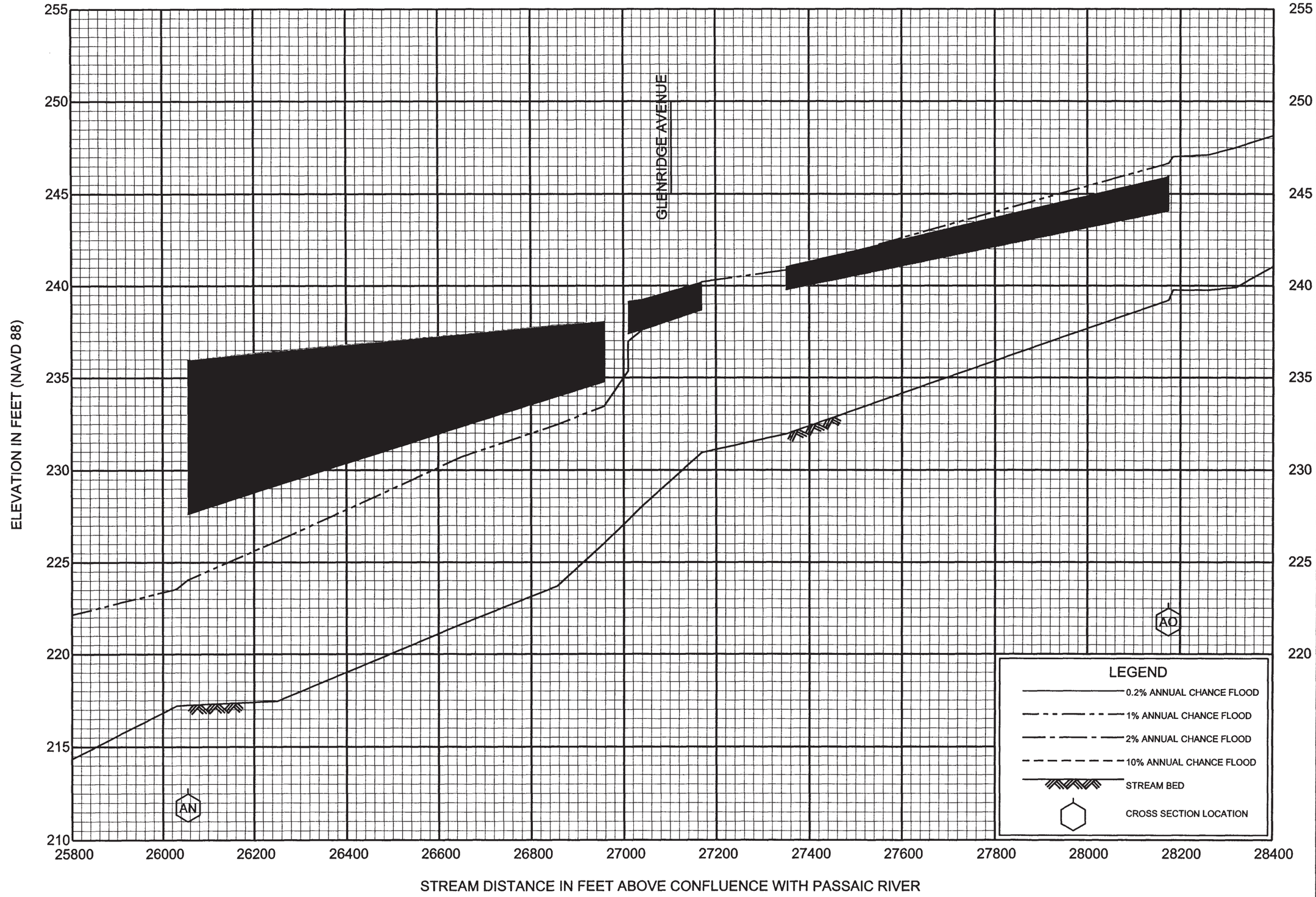

FLOOD PROFILES

SECOND RIVER

FEDERAL EMERGENCY MANAGEMENT AGENCY

ESSEX COUNTY, NJ

(ALL JURISDICTIONS)

153P

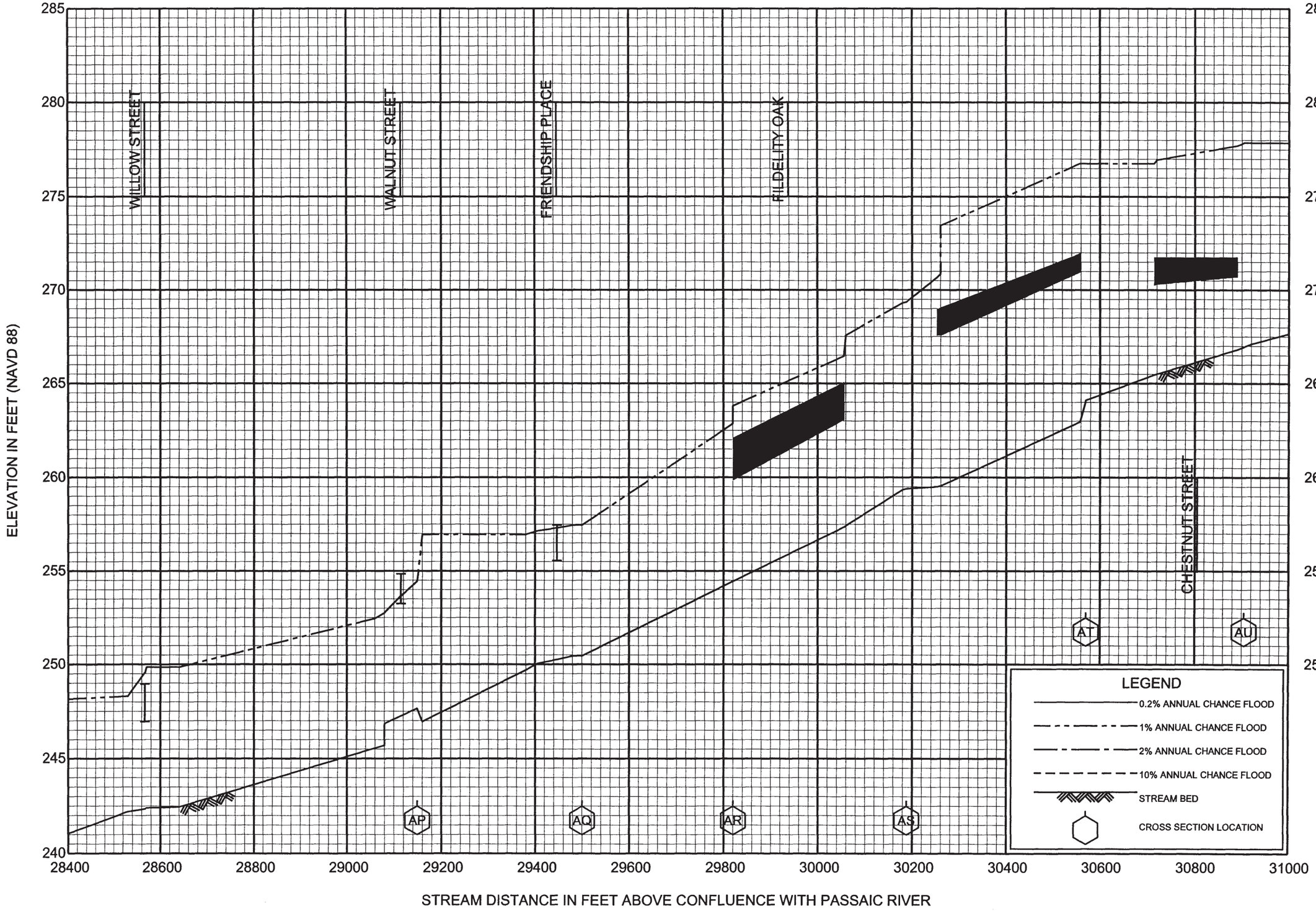

FLOOD PROFILES

SECOND RIVER

FEDERAL EMERGENCY MANAGEMENT AGENCY

ESSEX COUNTY, NJ

(ALL JURISDICTIONS)

154P

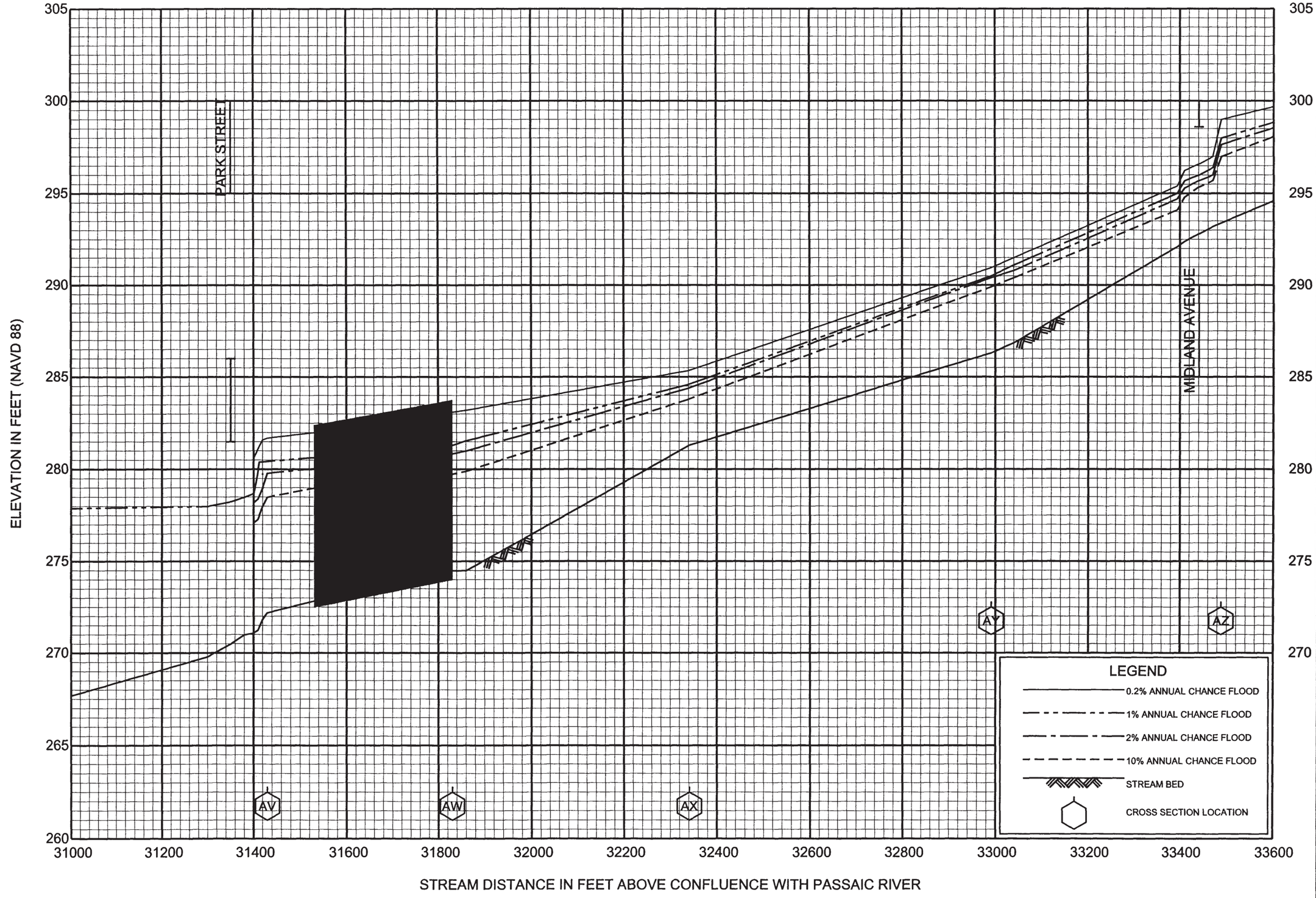

FLOOD PROFILES

SECOND RIVER

FEDERAL EMERGENCY MANAGEMENT AGENCY

ESSEX COUNTY, NJ

(ALL JURISDICTIONS)

155P

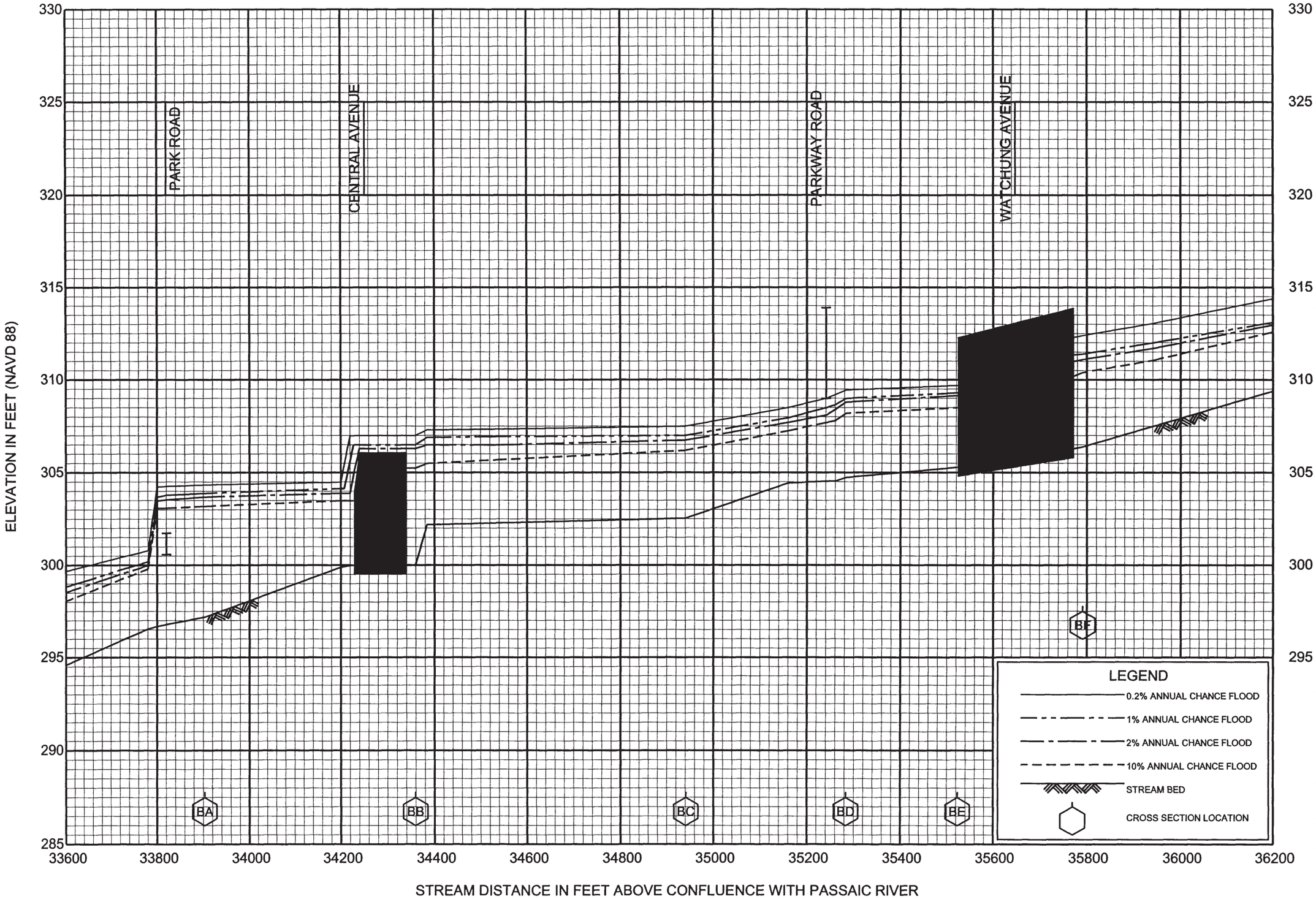

FLOOD PROFILES

SECOND RIVER

FEDERAL EMERGENCY MANAGEMENT AGENCY

ESSEX COUNTY, NJ

(ALL JURISDICTIONS)

156P



FLOOD PROFILES

SECOND RIVER

FEDERAL EMERGENCY MANAGEMENT AGENCY

ESSEX COUNTY, NJ

(ALL JURISDICTIONS)

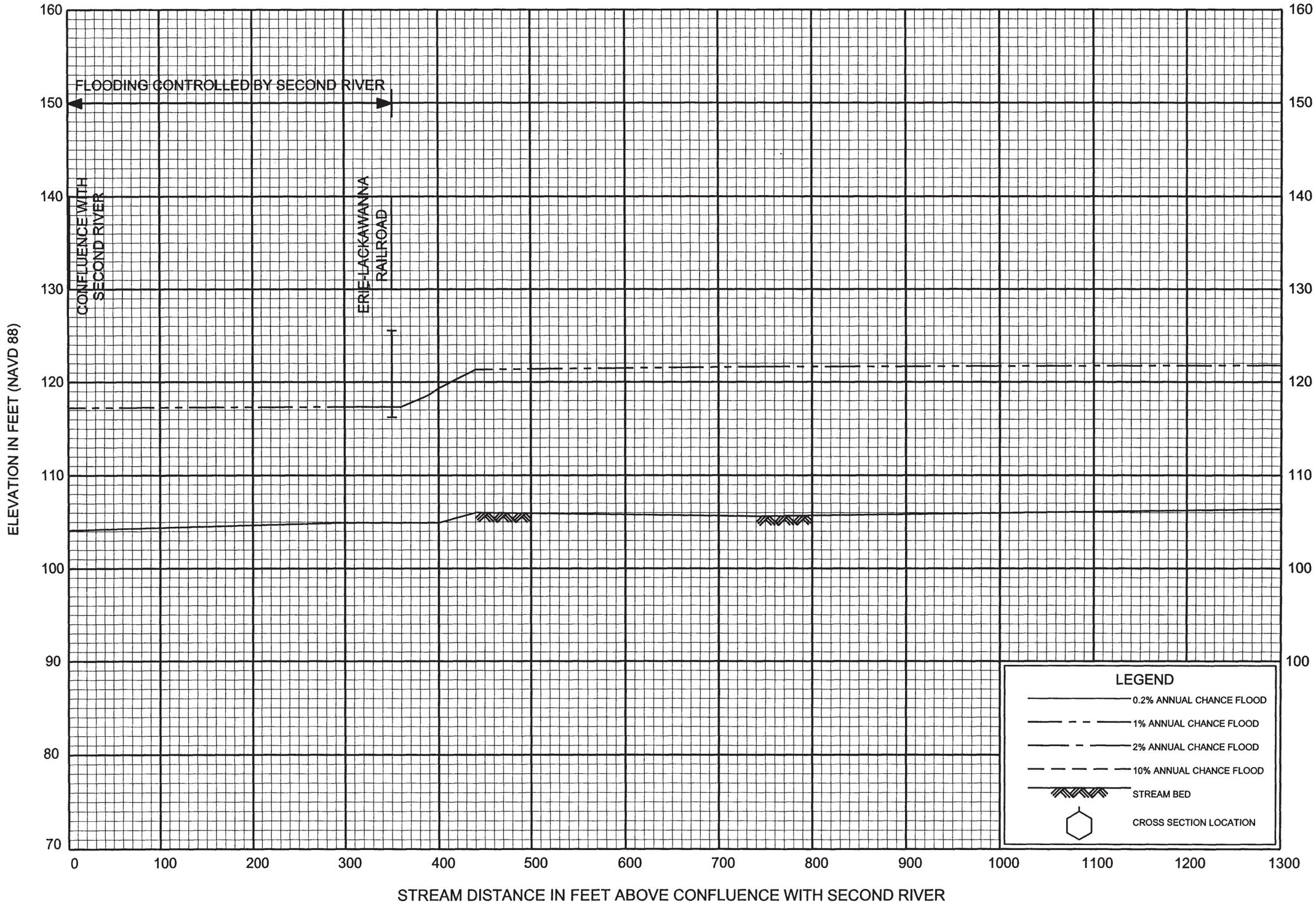

FLOOD PROFILES

SECOND RIVER TRIBUTARY

FEDERAL EMERGENCY MANAGEMENT AGENCY

ESSEX COUNTY, NJ

(ALL JURISDICTIONS)

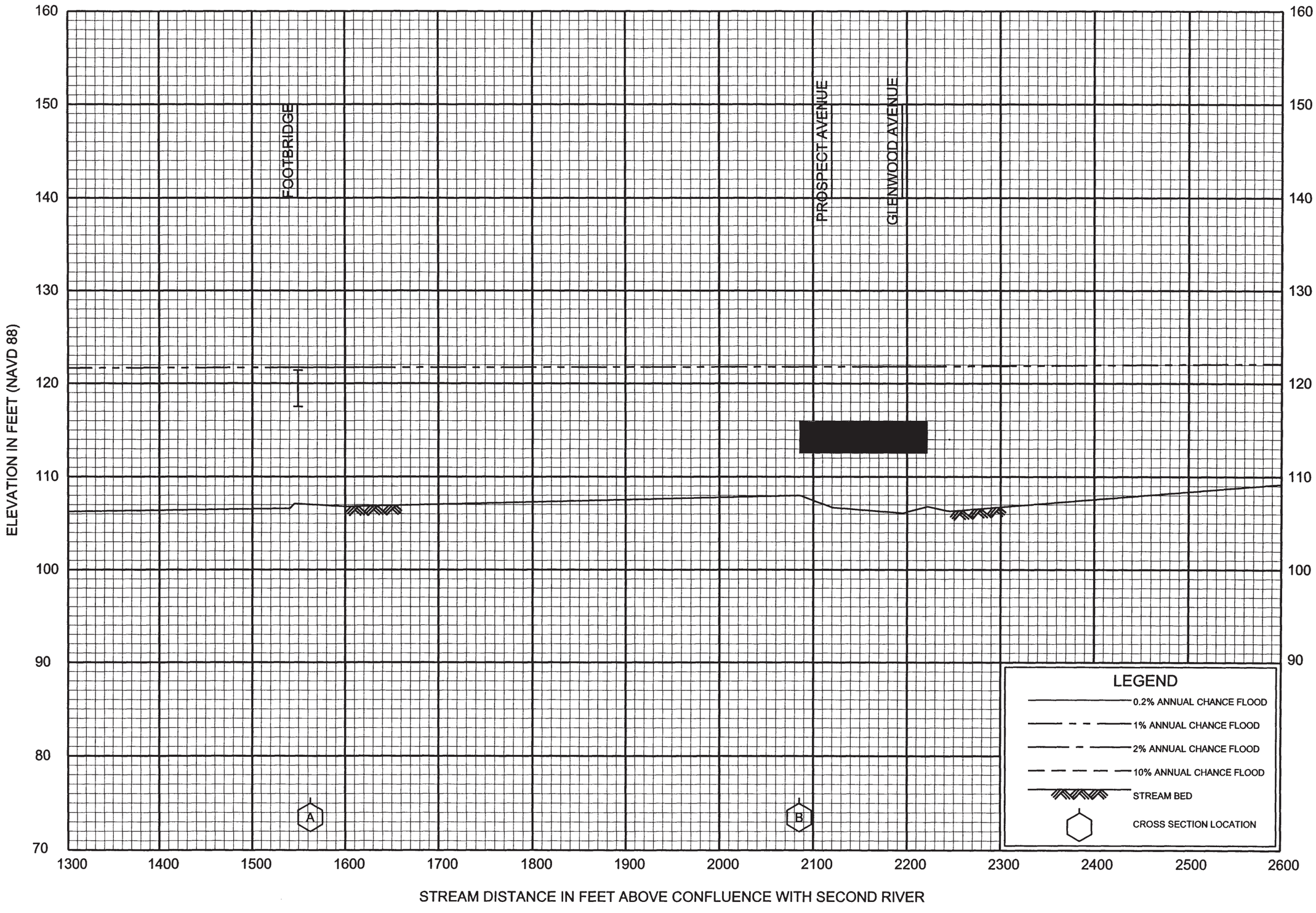

FLOOD PROFILES

SECOND RIVER TRIBUTARY

FEDERAL EMERGENCY MANAGEMENT AGENCY

ESSEX COUNTY, NJ

(ALL JURISDICTIONS)



FLOOD PROFILES

SECOND RIVER TRIBUTARY

FEDERAL EMERGENCY MANAGEMENT AGENCY

ESSEX COUNTY, NJ

(ALL JURISDICTIONS)



FLOOD PROFILES

SECOND RIVER TRIBUTARY

FEDERAL EMERGENCY MANAGEMENT AGENCY

ESSEX COUNTY, NJ

(ALL JURISDICTIONS)

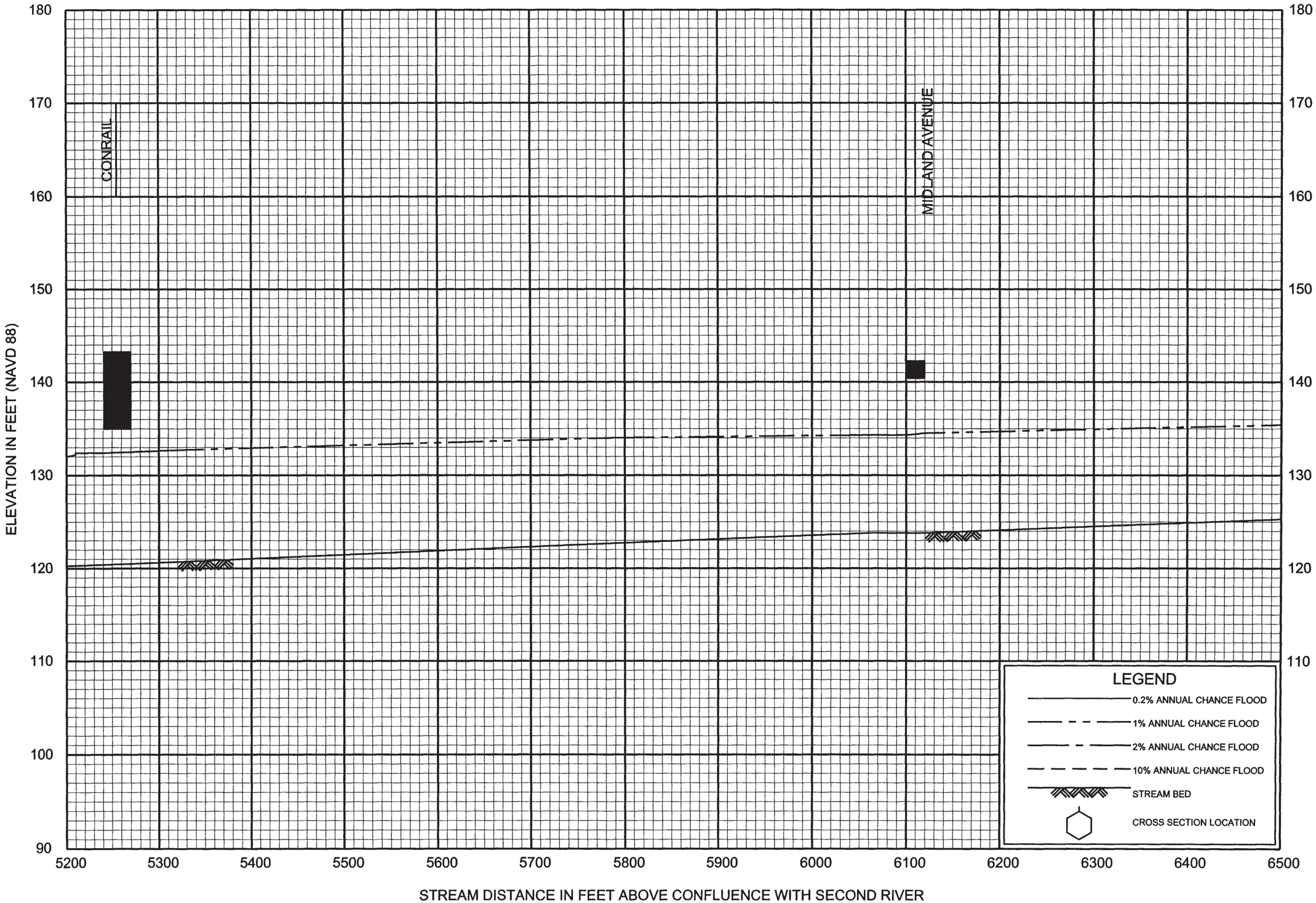

FLOOD PROFILES

SECOND RIVER TRIBUTARY

FEDERAL EMERGENCY MANAGEMENT AGENCY

ESSEX COUNTY, NJ

(ALL JURISDICTIONS)

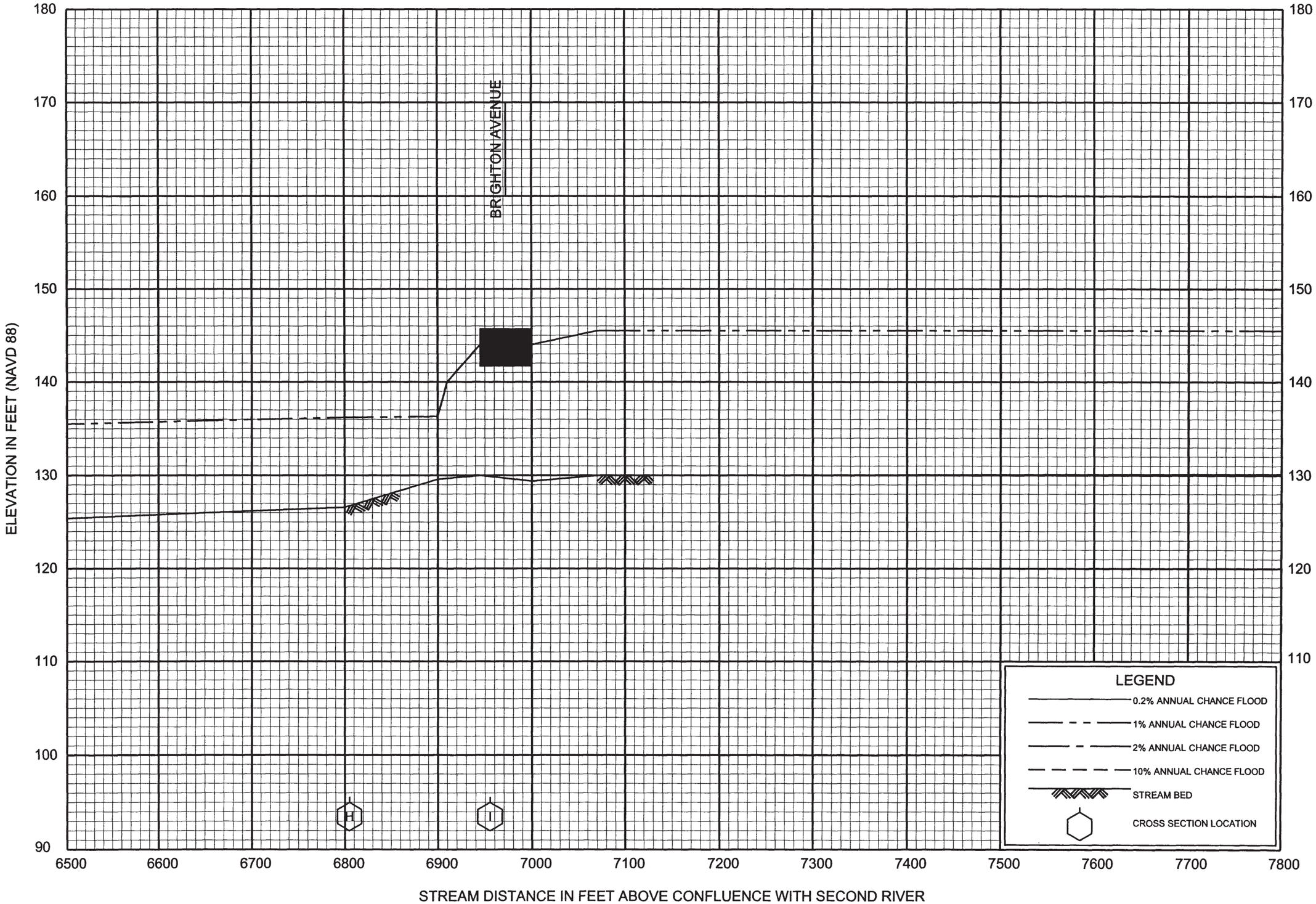

FLOOD PROFILES

SECOND RIVER TRIBUTARY

FEDERAL EMERGENCY MANAGEMENT AGENCY

ESSEX COUNTY, NJ

(ALL JURISDICTIONS)

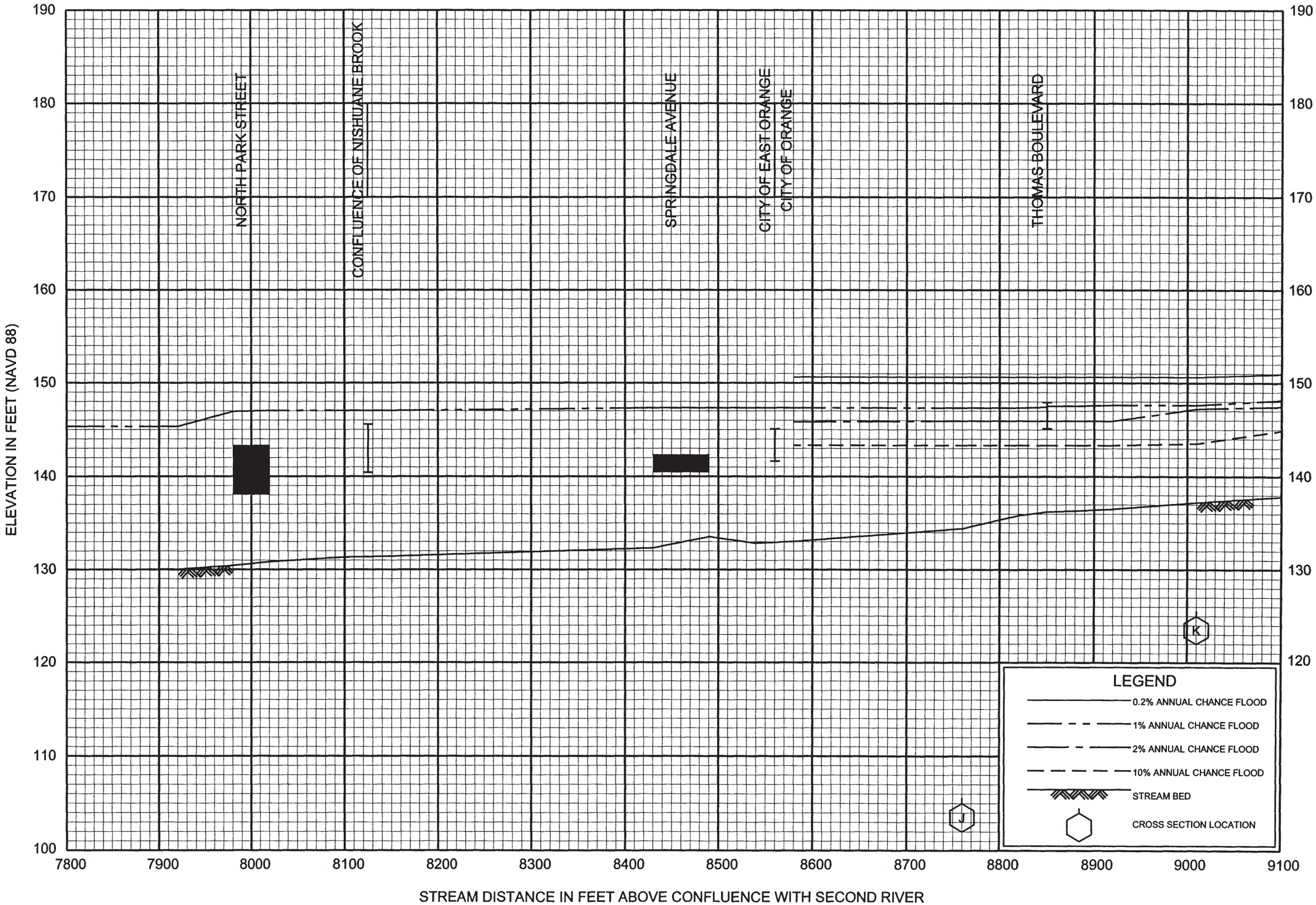

FLOOD PROFILES

SECOND RIVER TRIBUTARY

FEDERAL EMERGENCY MANAGEMENT AGENCY

ESSEX COUNTY, NJ

(ALL JURISDICTIONS)

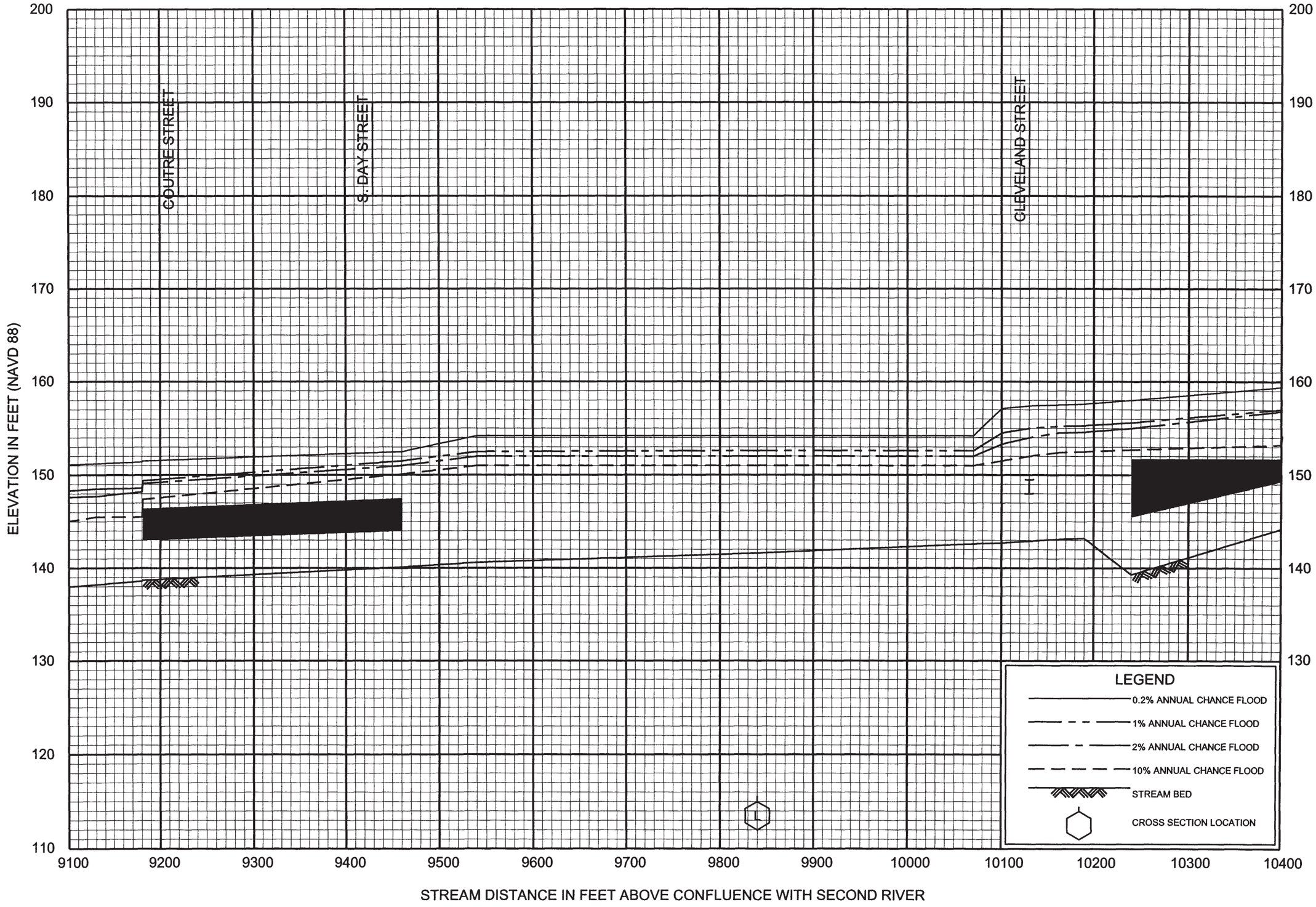

FLOOD PROFILES

SECOND RIVER TRIBUTARY

FEDERAL EMERGENCY MANAGEMENT AGENCY

ESSEX COUNTY, NJ

(ALL JURISDICTIONS)

165P

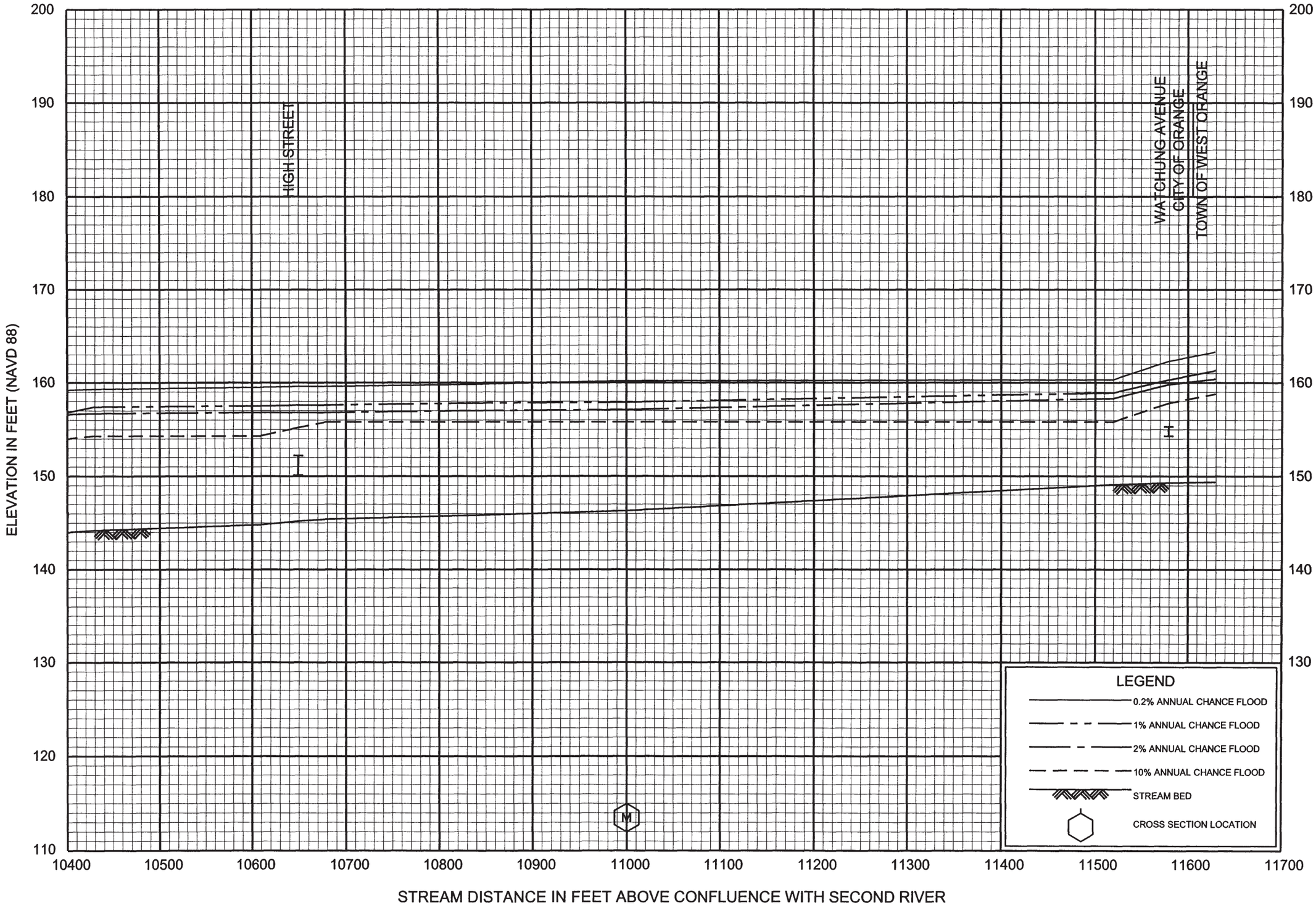

FLOOD PROFILES

SECOND RIVER TRIBUTARY

FEDERAL EMERGENCY MANAGEMENT AGENCY

ESSEX COUNTY, NJ

(ALL JURISDICTIONS)

166P

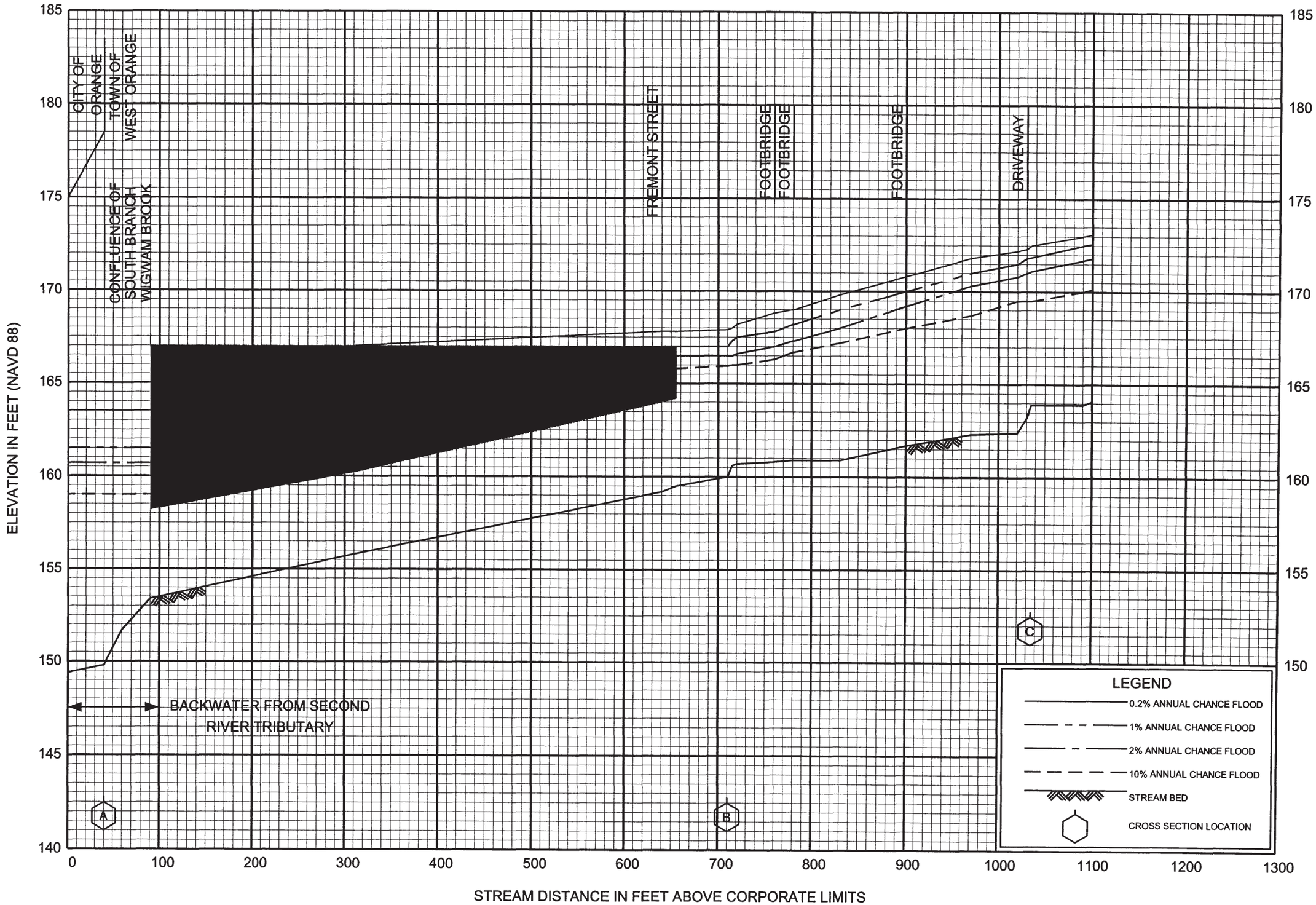

FLOOD PROFILES

NORTH BRANCH WIGWAM BROOK

FEDERAL EMERGENCY MANAGEMENT AGENCY

ESSEX COUNTY, NJ

(ALL JURISDICTIONS)

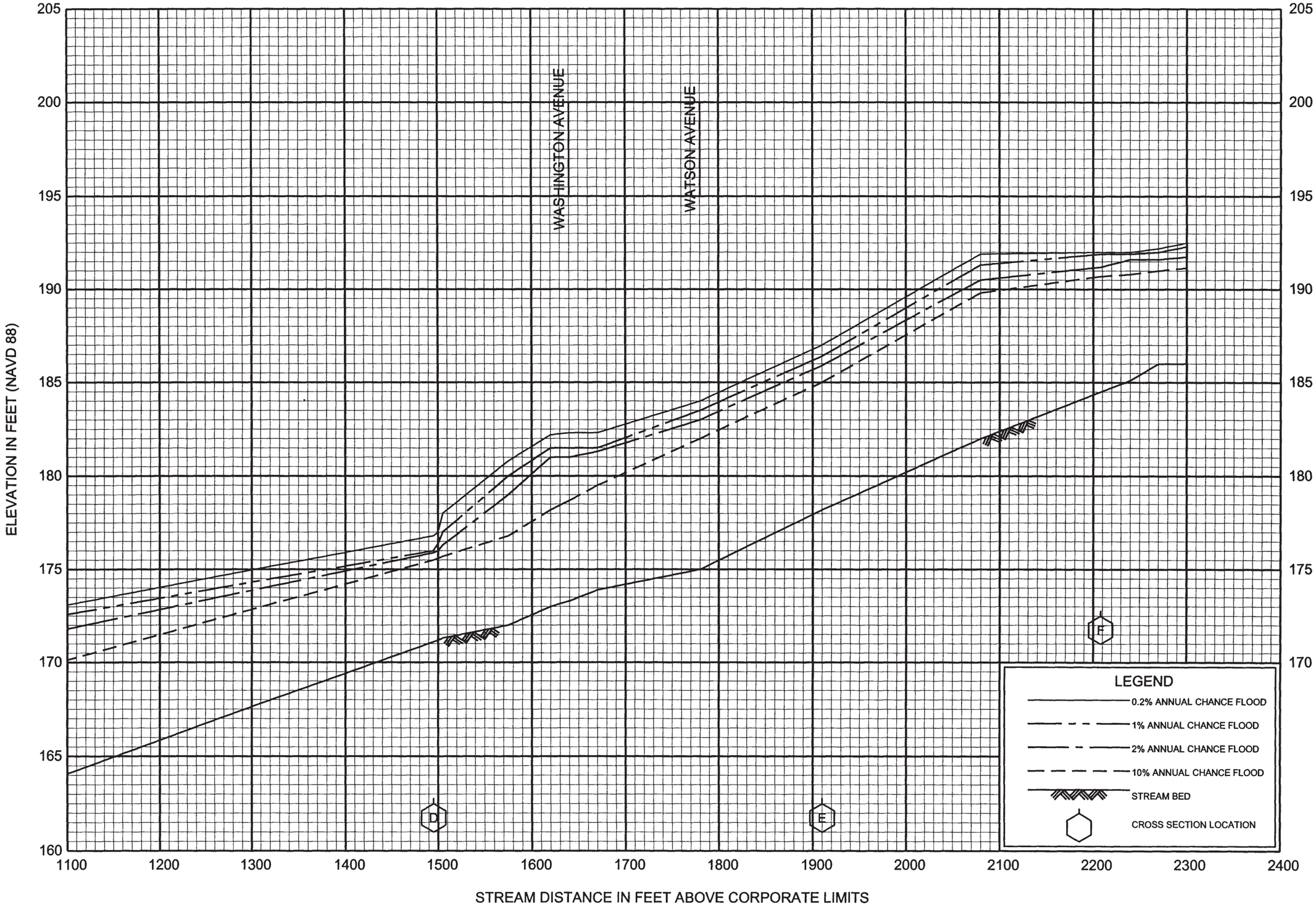

FLOOD PROFILES

NORTH BRANCH WIGWAM BROOK

FEDERAL EMERGENCY MANAGEMENT AGENCY

ESSEX COUNTY, NJ

(ALL JURISDICTIONS)

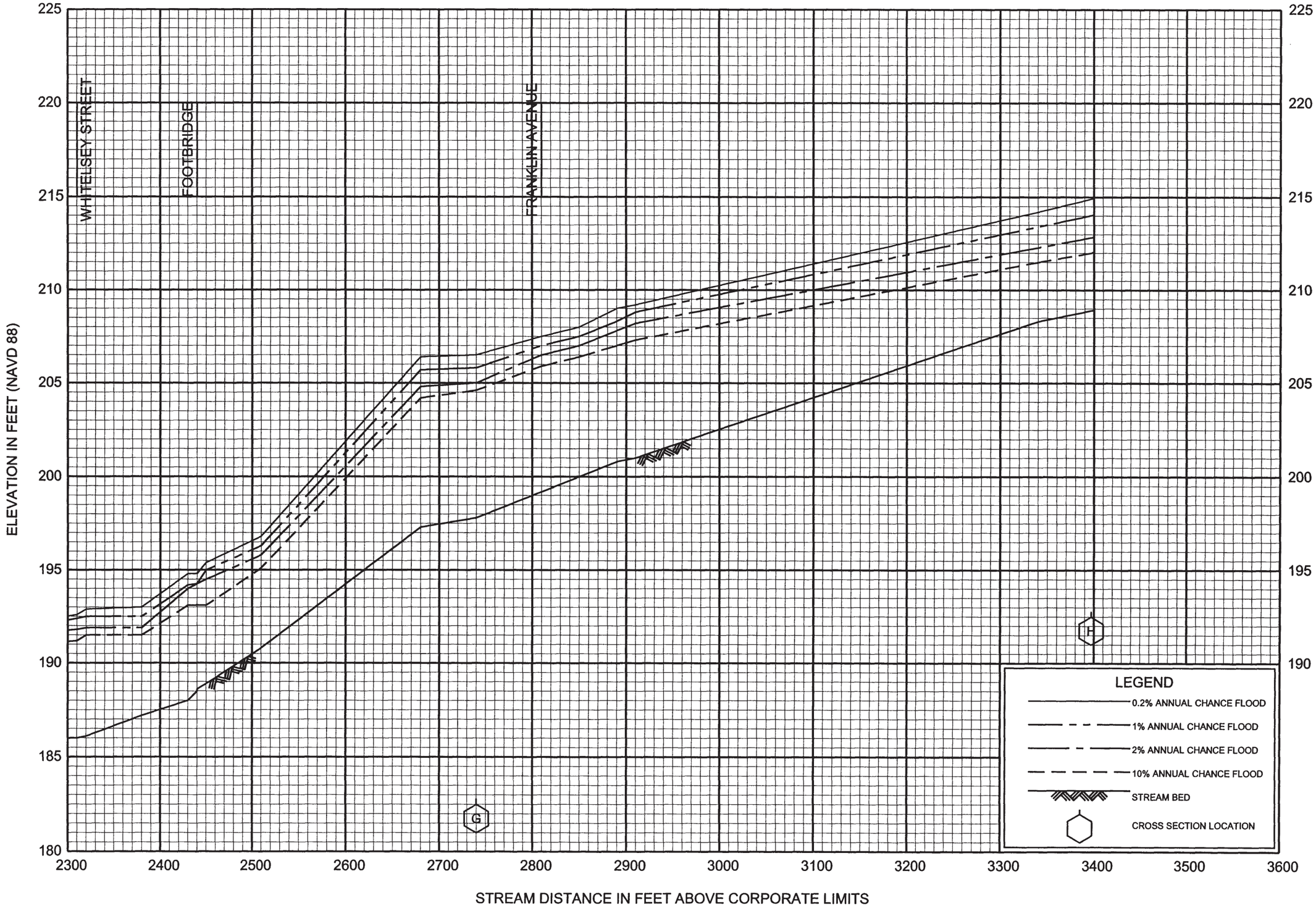

FLOOD PROFILES

NORTH BRANCH WIGWAM BROOK

FEDERAL EMERGENCY MANAGEMENT AGENCY

ESSEX COUNTY, NJ

(ALL JURISDICTIONS)

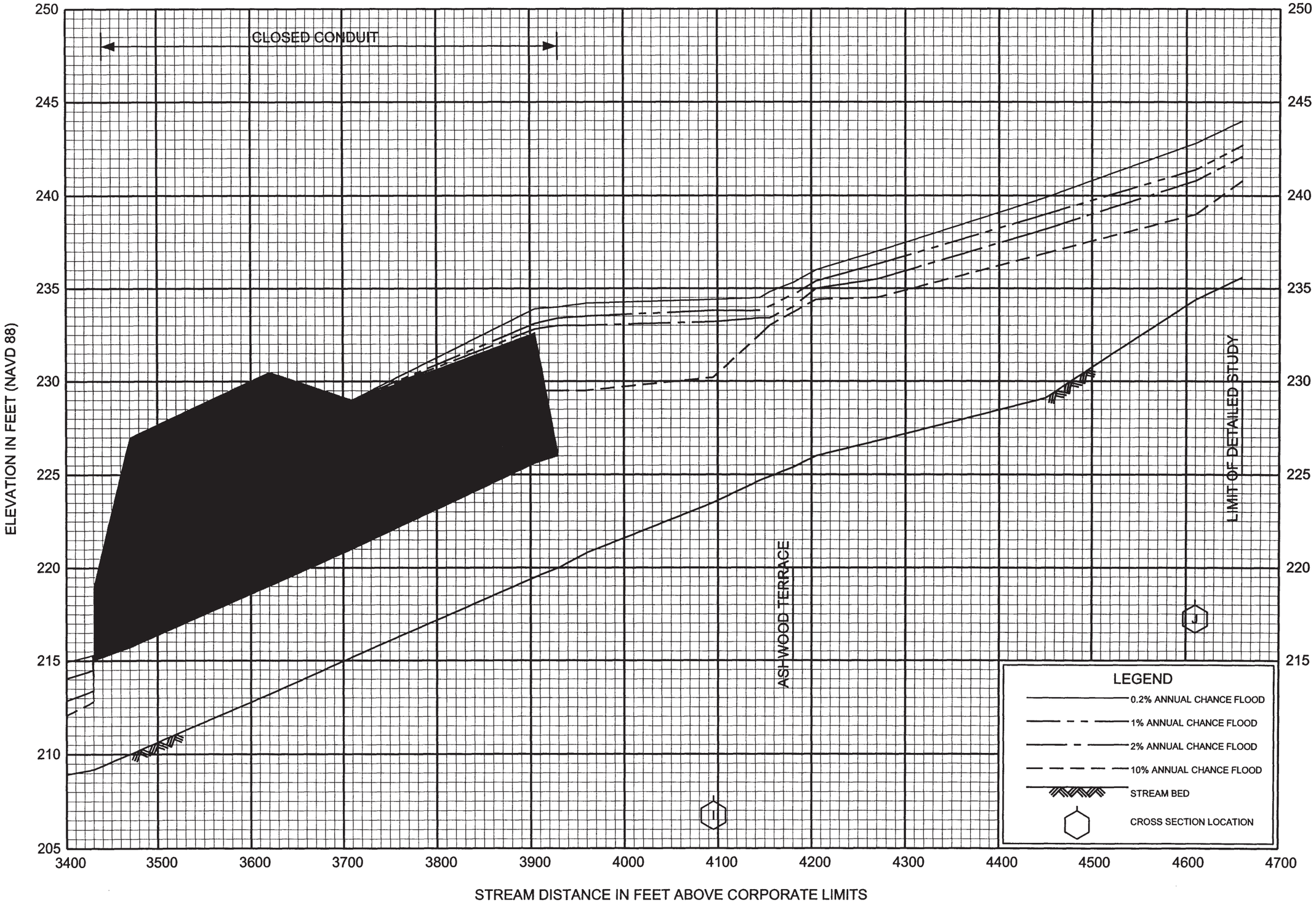

FLOOD PROFILES

NORTH BRANCH WIGWAM BROOK

FEDERAL EMERGENCY MANAGEMENT AGENCY

ESSEX COUNTY, NJ

(ALL JURISDICTIONS)

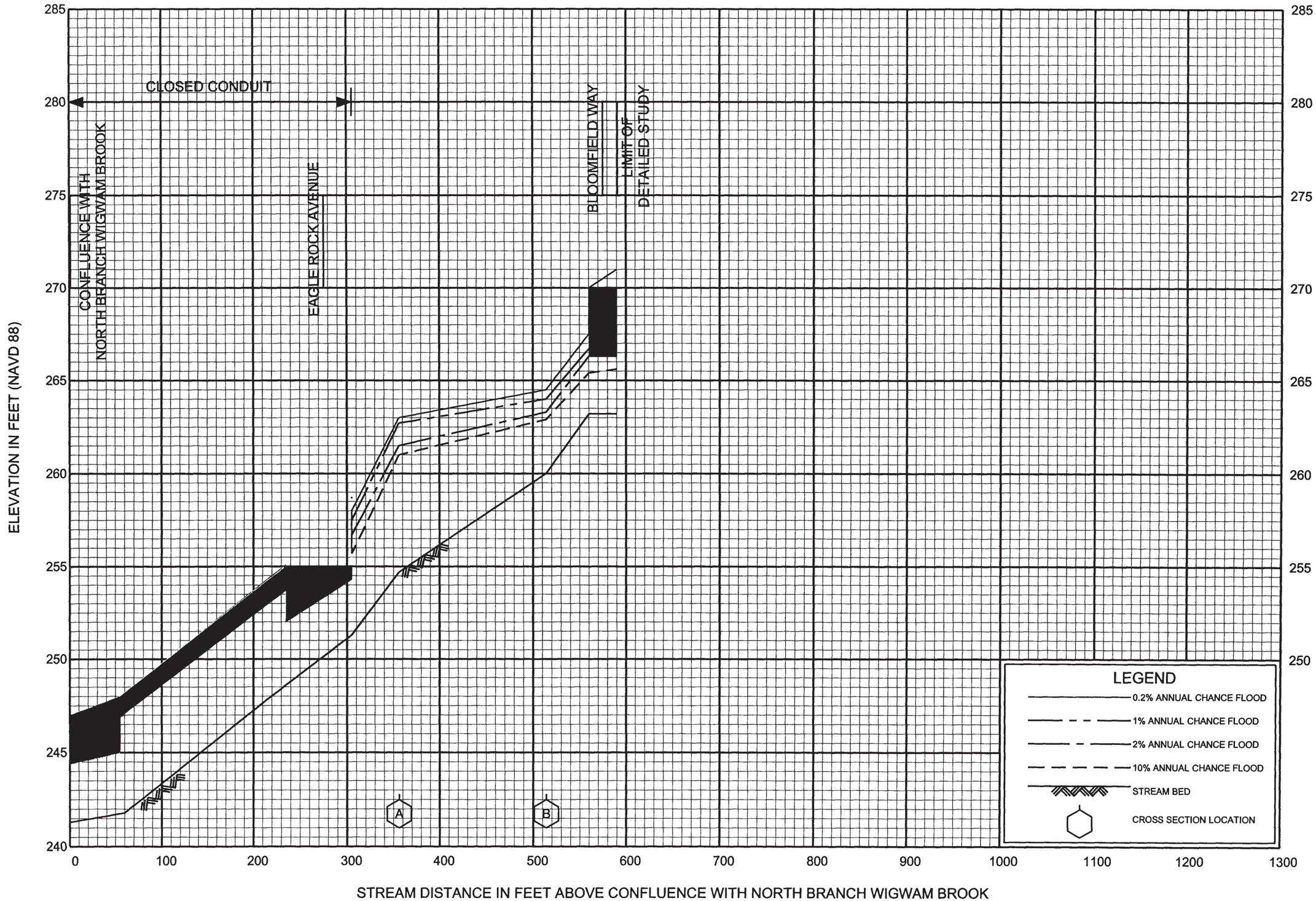

FLOOD PROFILES

BRANCH OF NORTH BRANCH WIGWAM BROOK

FEDERAL EMERGENCY MANAGEMENT AGENCY

ESSEX COUNTY, NJ

(ALL JURISDICTIONS)

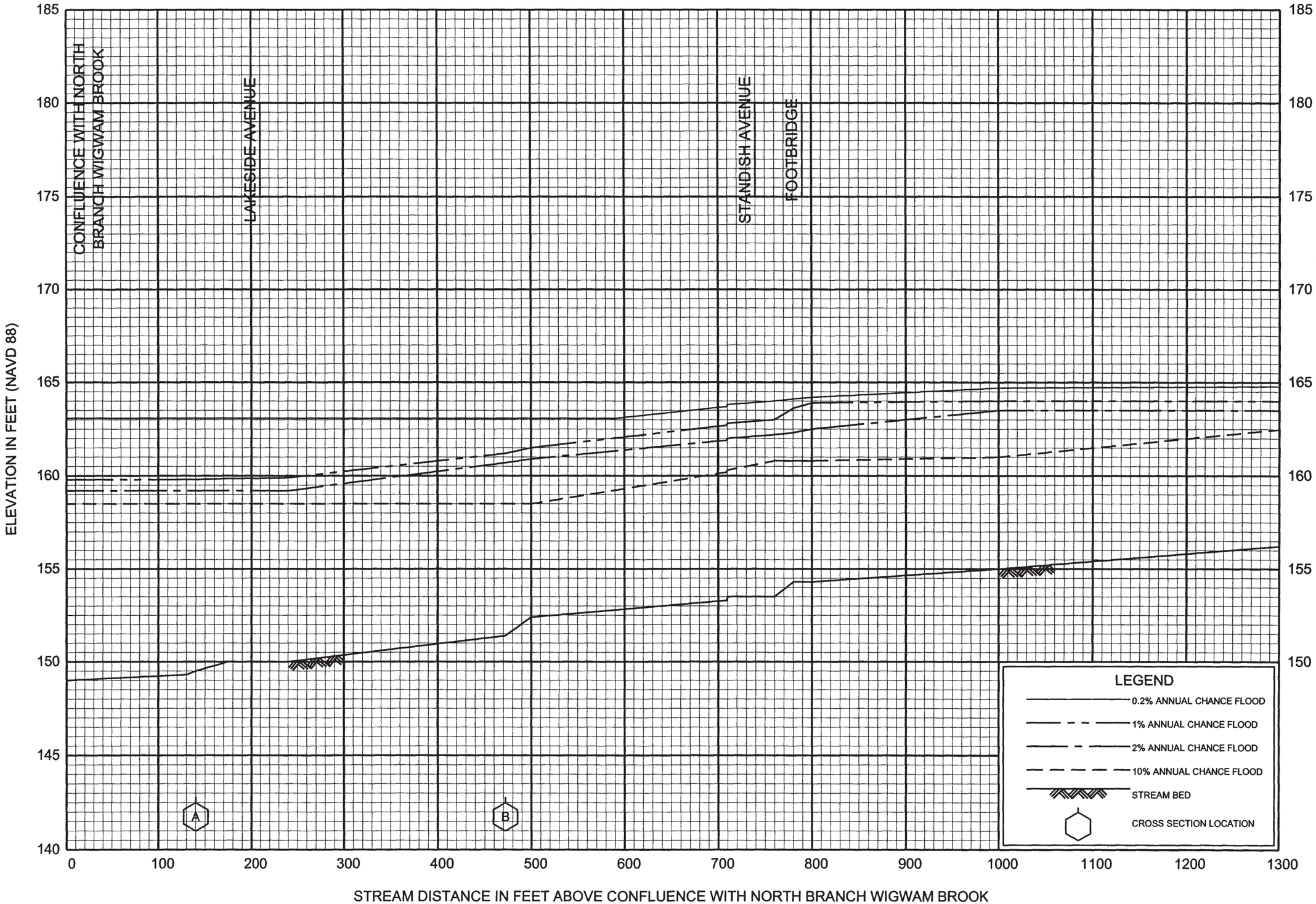

FLOOD PROFILES

SOUTH BRANCH WIGWAM BROOK

FEDERAL EMERGENCY MANAGEMENT AGENCY

ESSEX COUNTY, NJ

(ALL JURISDICTIONS)

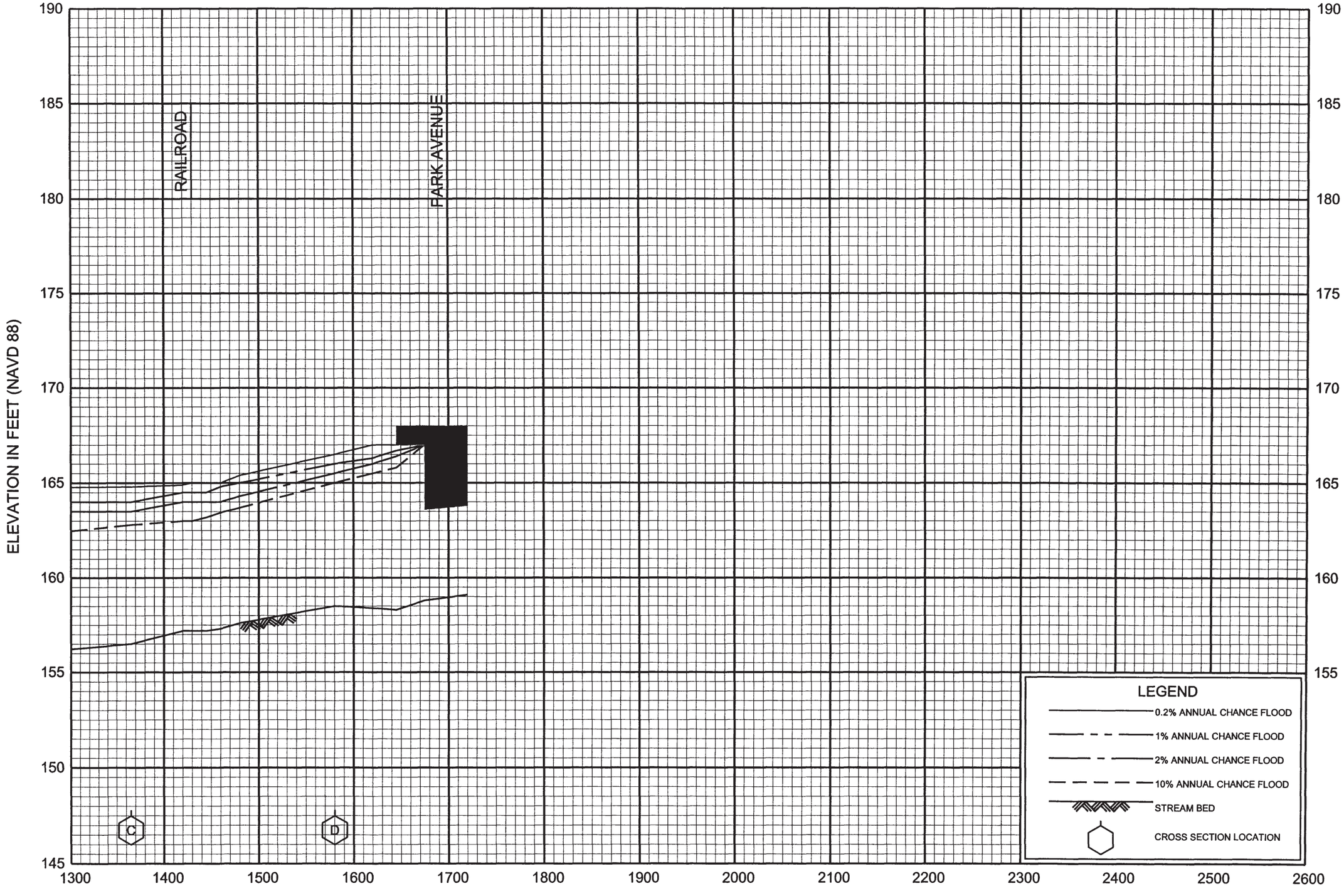

FLOOD PROFILES

SOUTH BRANCH WIGWAM BROOK

FEDERAL EMERGENCY MANAGEMENT AGENCY

ESSEX COUNTY, NJ

(ALL JURISDICTIONS)

173P

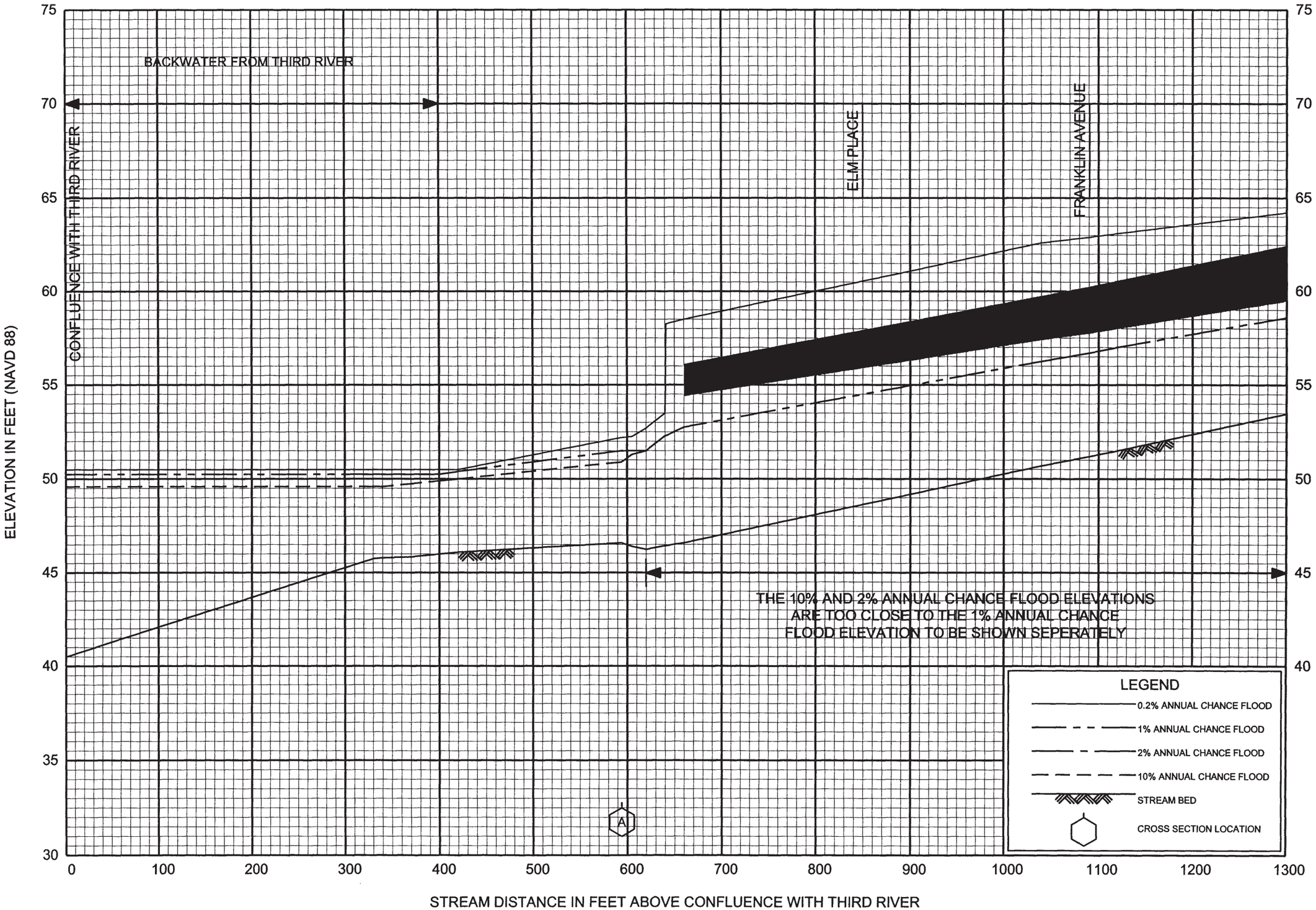

FLOOD PROFILES

ST. PAULS BRANCH

FEDERAL EMERGENCY MANAGEMENT AGENCY

ESSEX COUNTY, NJ

(ALL JURISDICTIONS)

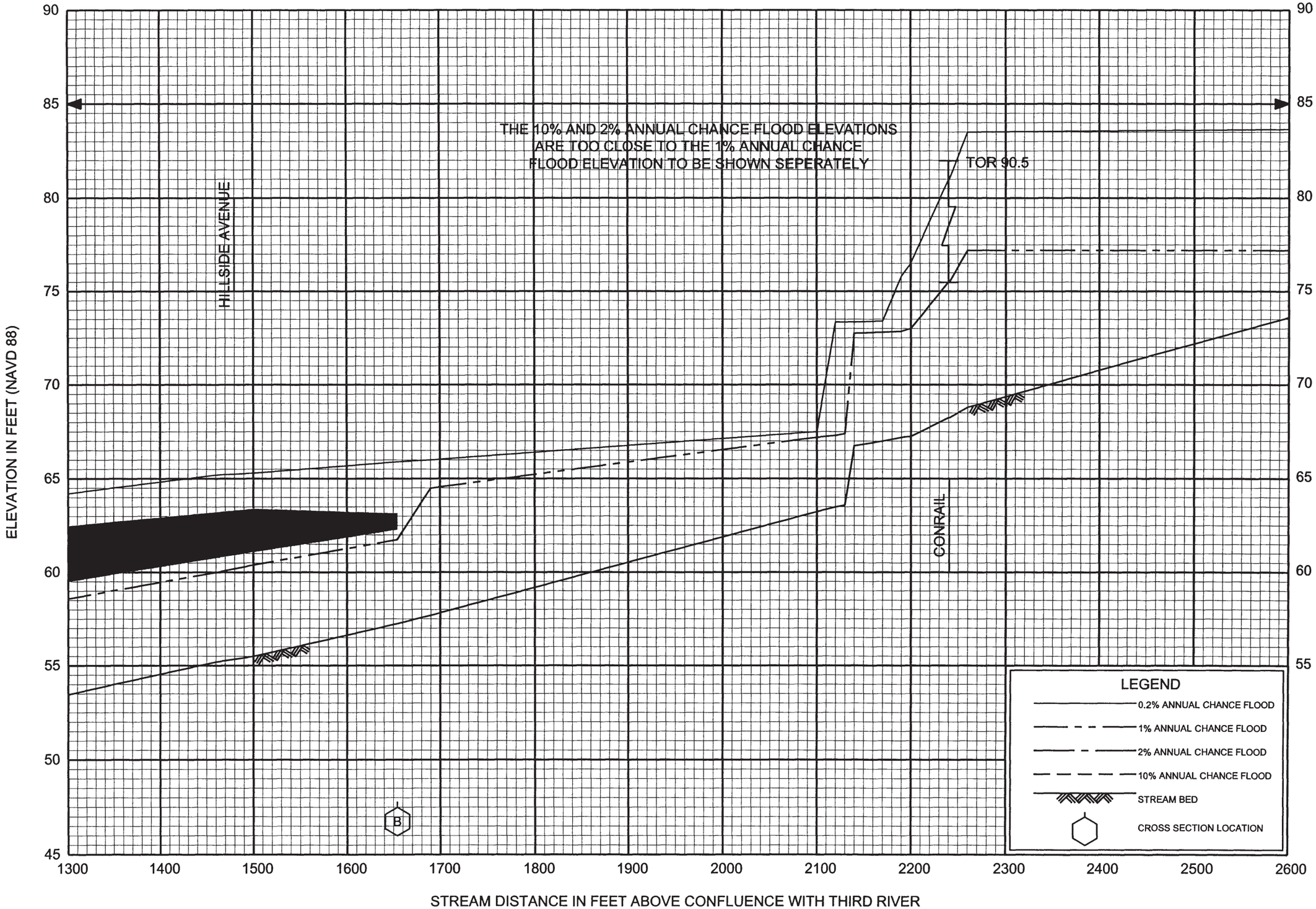

FLOOD PROFILES

ST. PAULS BRANCH

FEDERAL EMERGENCY MANAGEMENT AGENCY

ESSEX COUNTY, NJ

(ALL JURISDICTIONS)

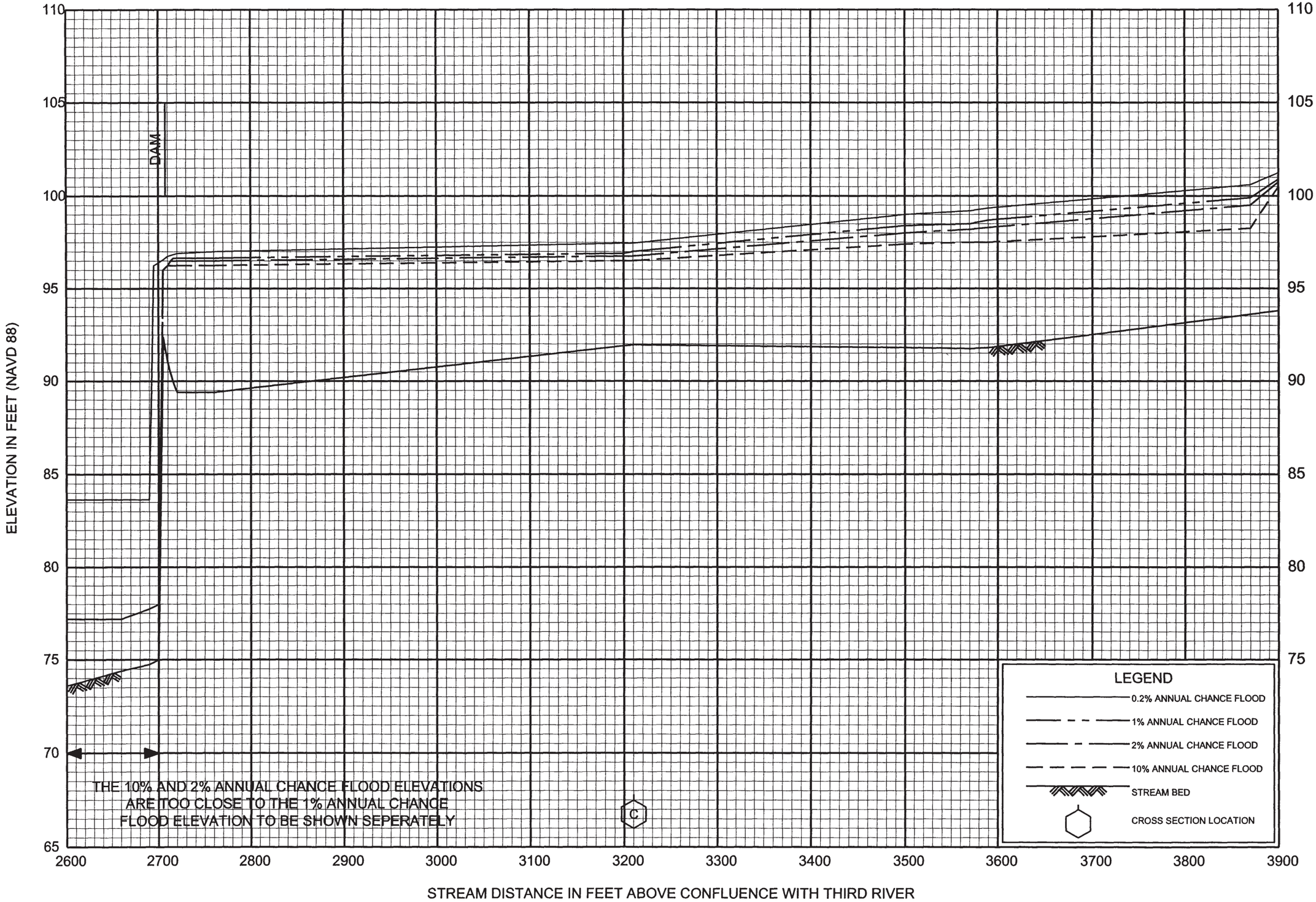

FLOOD PROFILES

ST. PAULS BRANCH

FEDERAL EMERGENCY MANAGEMENT AGENCY

ESSEX COUNTY, NJ

(ALL JURISDICTIONS)

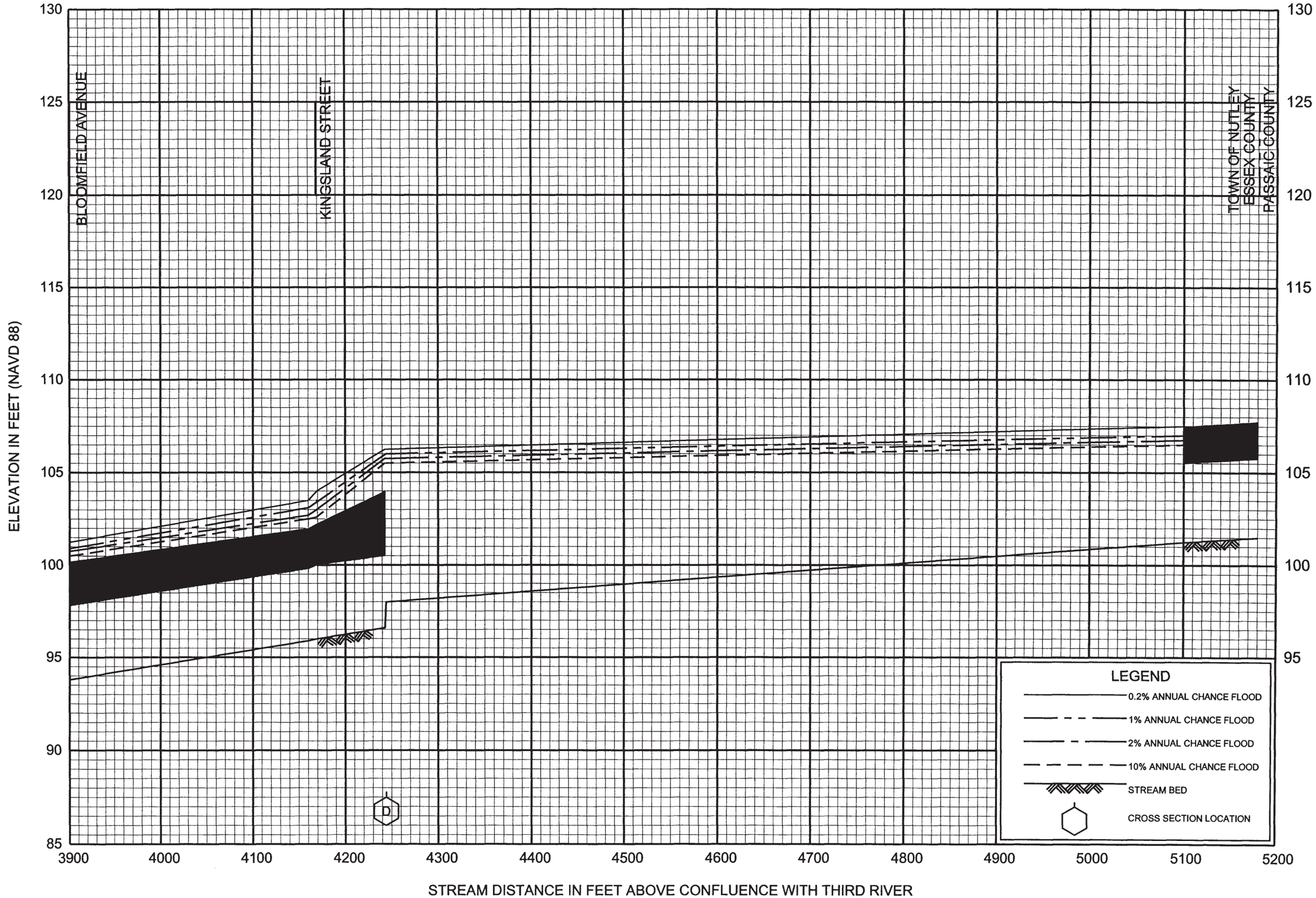

FLOOD PROFILES

ST. PAULS BRANCH

FEDERAL EMERGENCY MANAGEMENT AGENCY

ESSEX COUNTY, NJ

(ALL JURISDICTIONS)

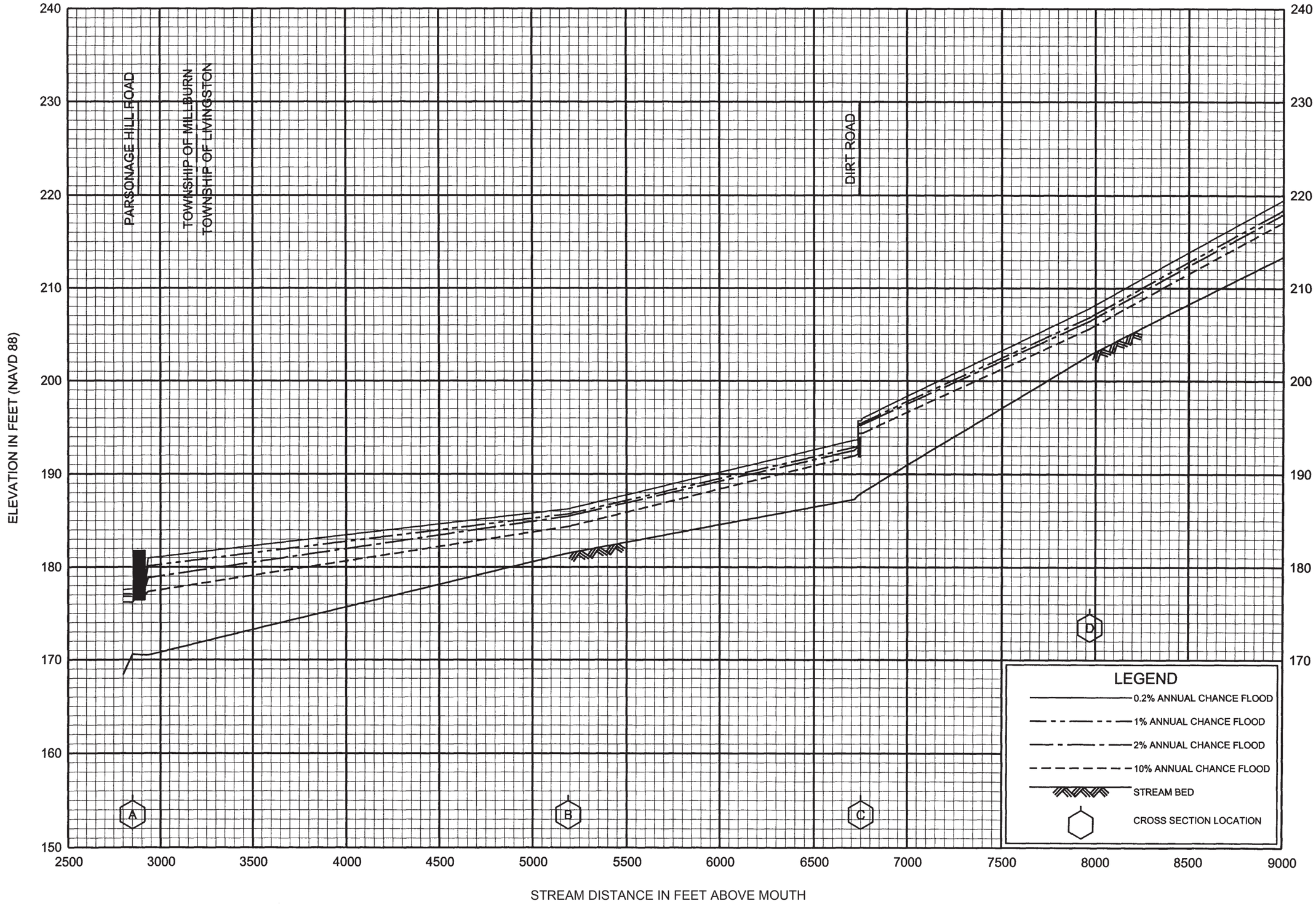

FLOOD PROFILES

SLOUGH BROOK

FEDERAL EMERGENCY MANAGEMENT AGENCY

ESSEX COUNTY, NJ

(ALL JURISDICTIONS)

178P

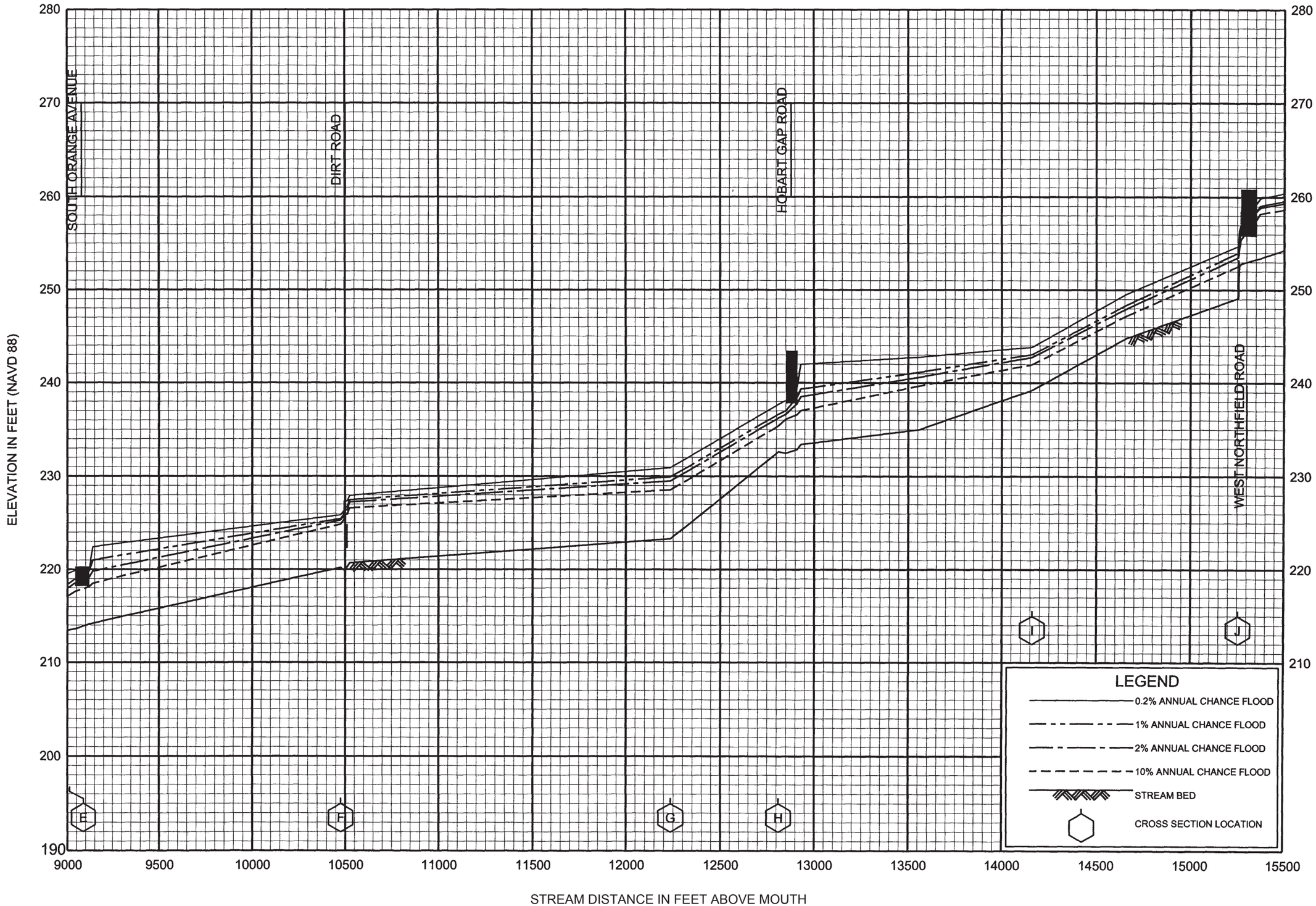

FLOOD PROFILES

SLOUGH BROOK

FEDERAL EMERGENCY MANAGEMENT AGENCY

ESSEX COUNTY, NJ

(ALL JURISDICTIONS)

179P

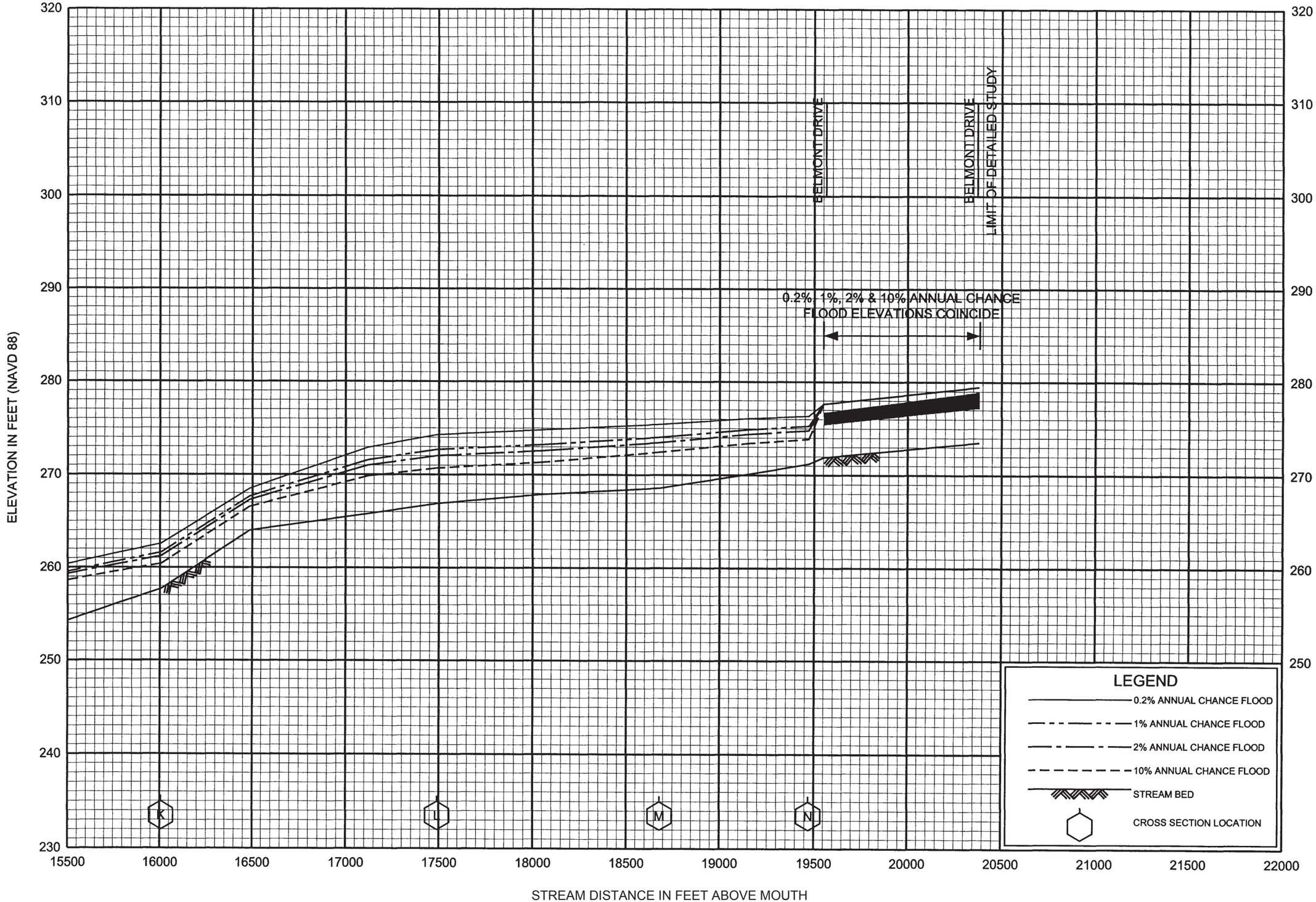

FLOOD PROFILES

SLOUGH BROOK

FEDERAL EMERGENCY MANAGEMENT AGENCY

ESSEX COUNTY, NJ

(ALL JURISDICTIONS)

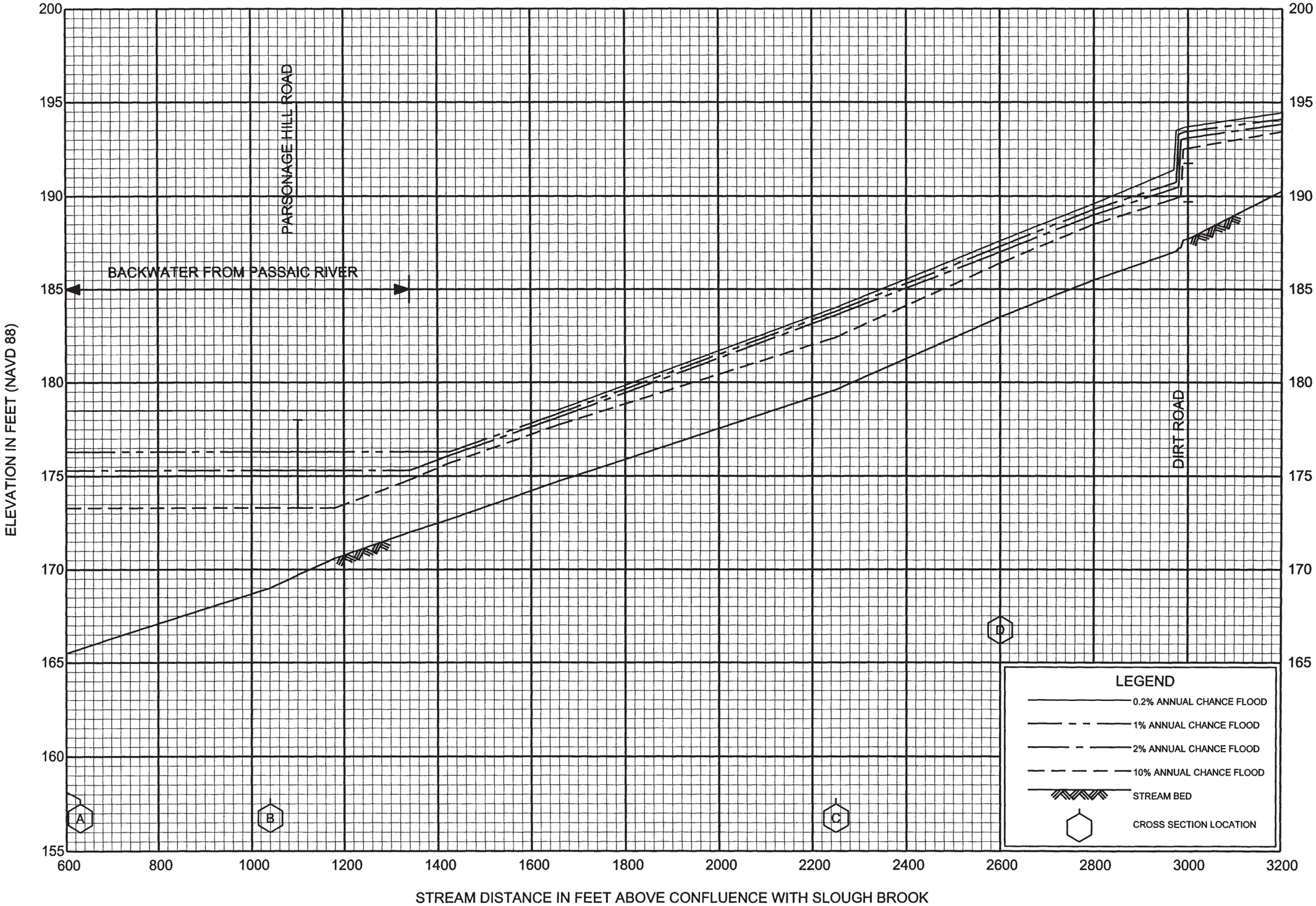

FLOOD PROFILES

SLOUGH BROOK TRIBUTARY

FEDERAL EMERGENCY MANAGEMENT AGENCY

ESSEX COUNTY, NJ

(ALL JURISDICTIONS)

181P

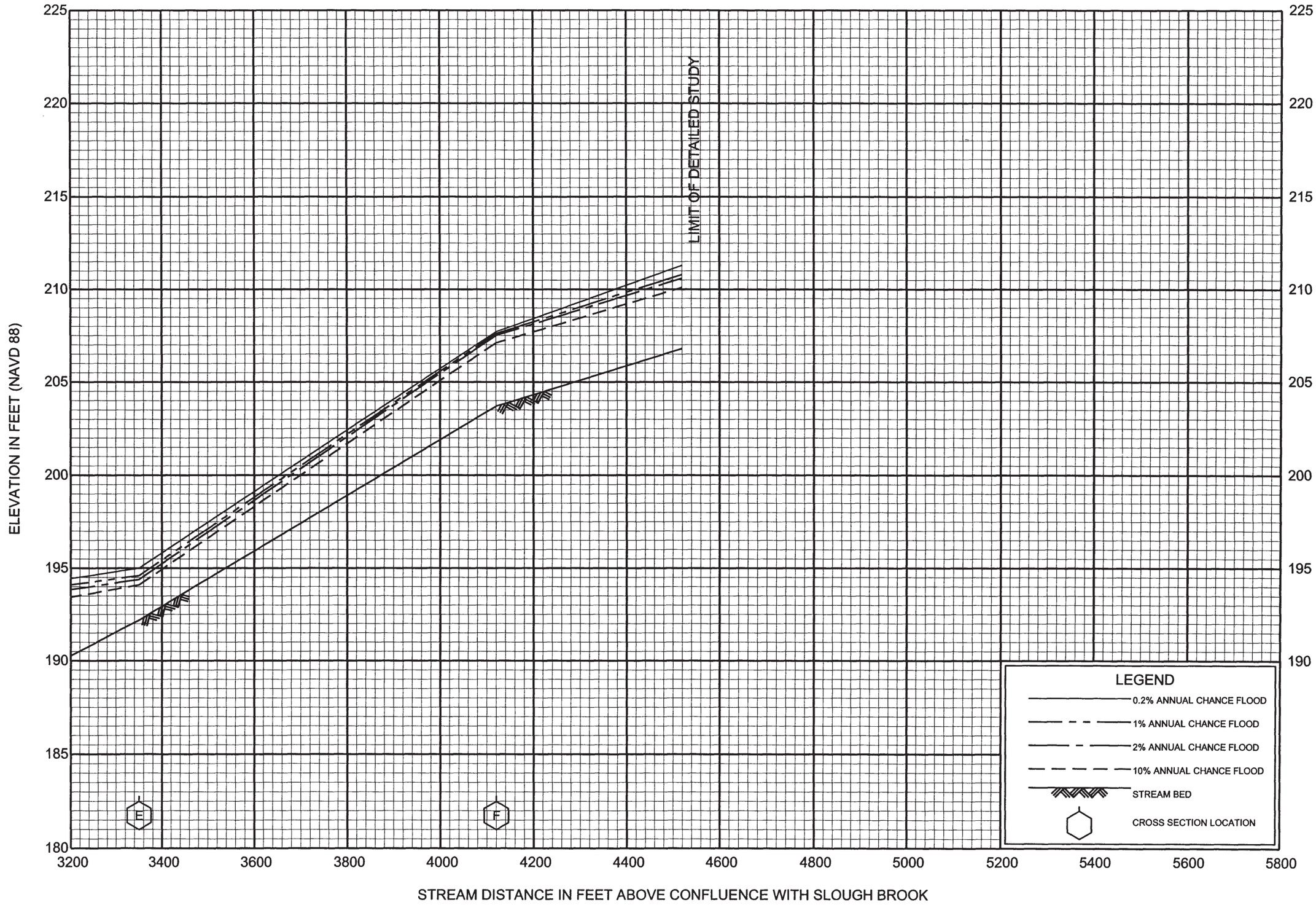

FLOOD PROFILES

SLOUGH BROOK TRIBUTARY

FEDERAL EMERGENCY MANAGEMENT AGENCY

ESSEX COUNTY, NJ

(ALL JURISDICTIONS)

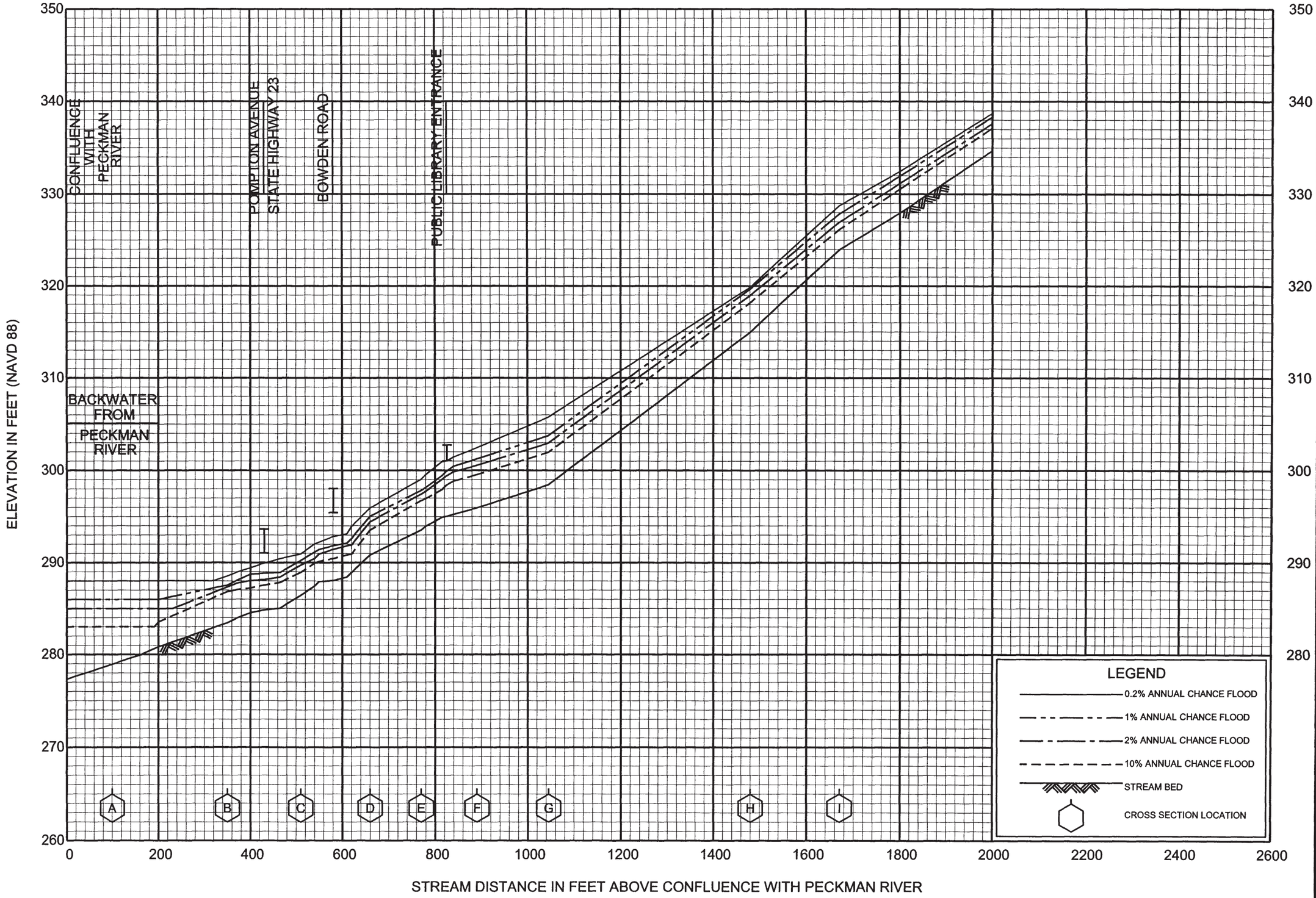

FLOOD PROFILES

TAYLOR BROOK

FEDERAL EMERGENCY MANAGEMENT AGENCY

ESSEX COUNTY, NJ

(ALL JURISDICTIONS)

183P

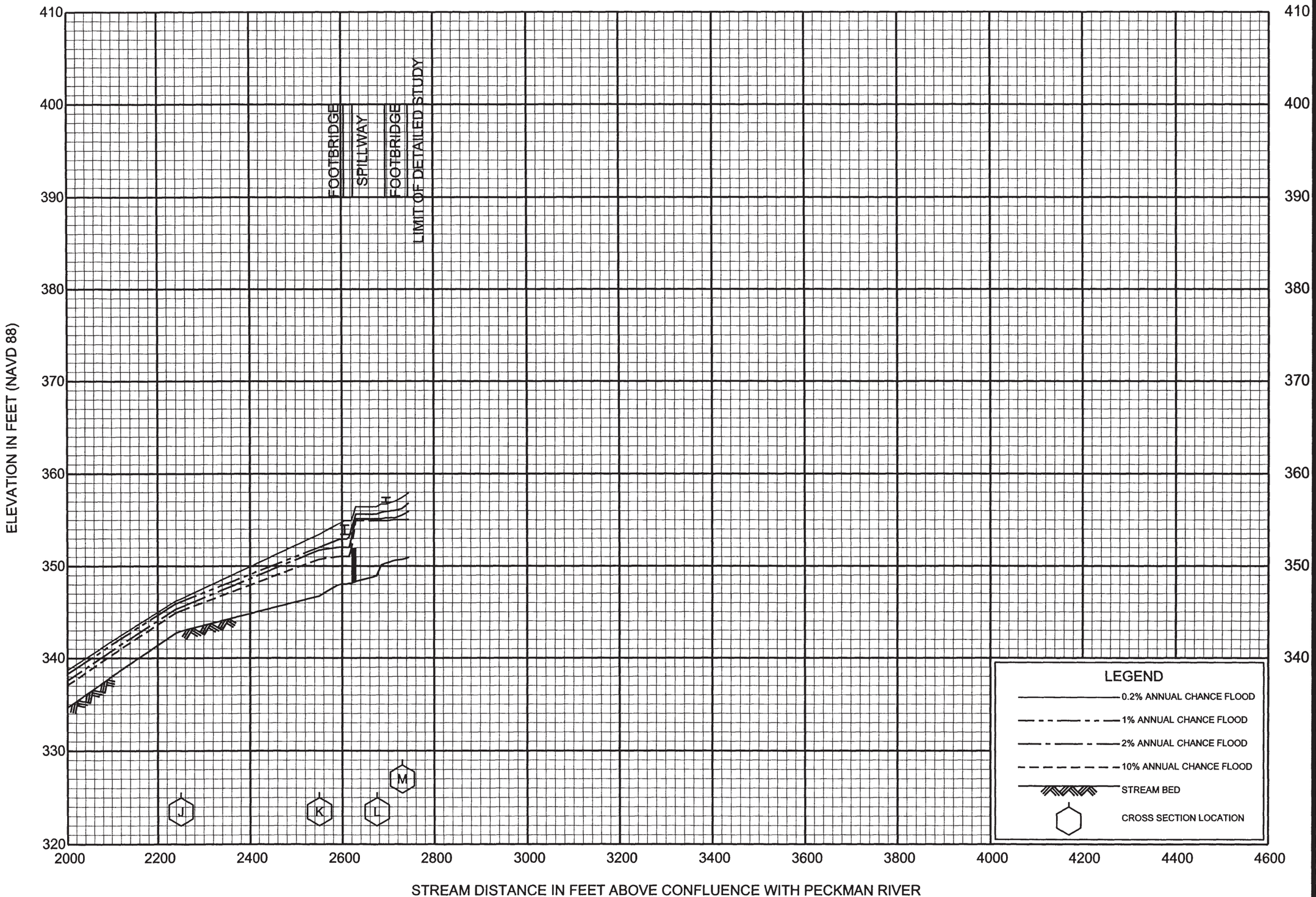

FLOOD PROFILES

TAYLOR BROOK

FEDERAL EMERGENCY MANAGEMENT AGENCY

ESSEX COUNTY, NJ

(ALL JURISDICTIONS)

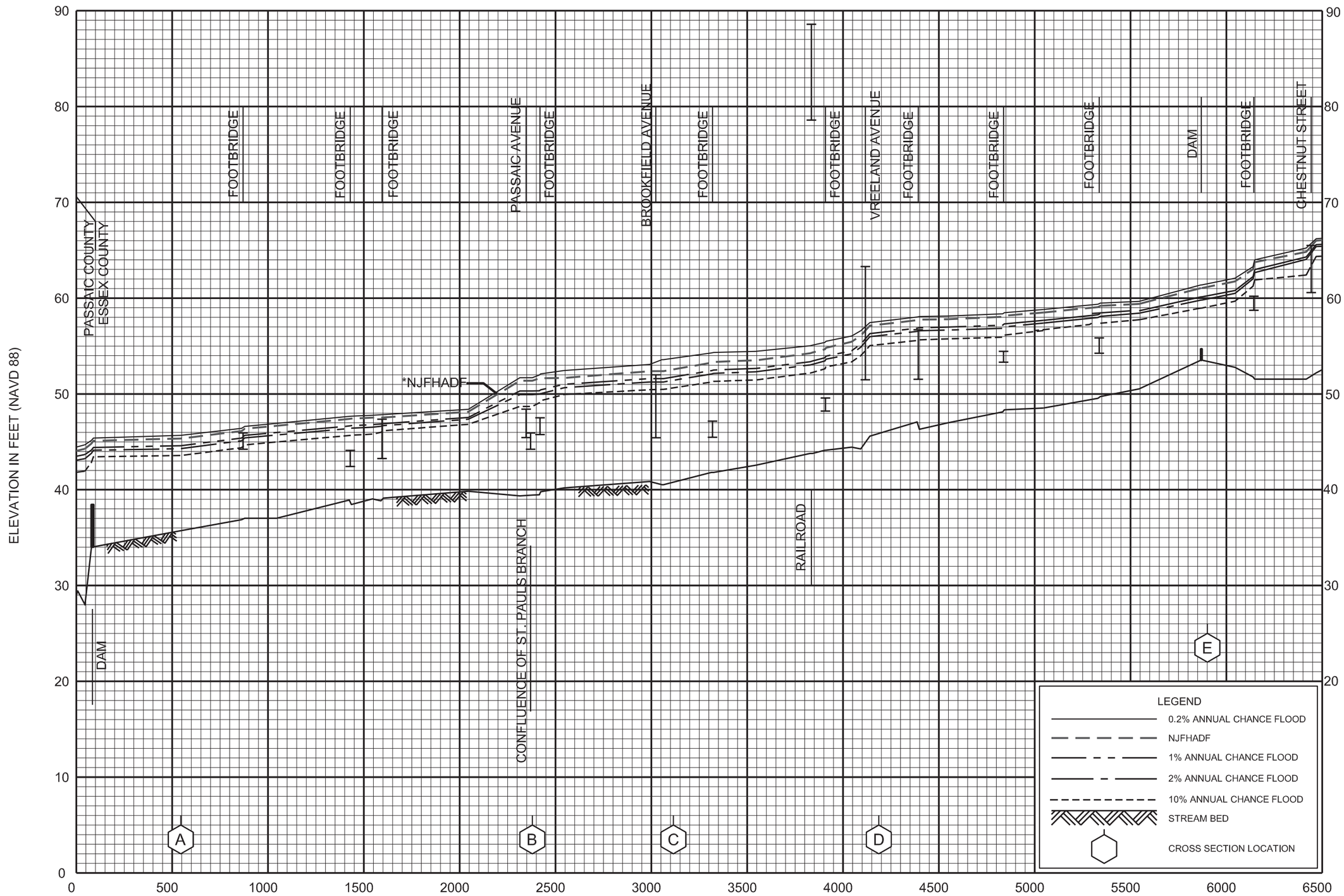

* NEW JERSEY FLOOD HAZARD AREA DESIGN FLOOD (NJFHADF) IS EQUAL TO THE 1-PERCENT-ANNUAL CHANCE FLOOD PLUS AN ADDITIONAL 25% IN FLOW, AND NOT TO EXCEED THE 0.2-PERCENT-ANNUAL CHANCE FLOOD.

FLOOD PROFILES

THIRD RIVER

FEDERAL EMERGENCY MANAGEMENT AGENCY

ESSEX COUNTY, NJ
(ALL JURISDICTIONS)

185P

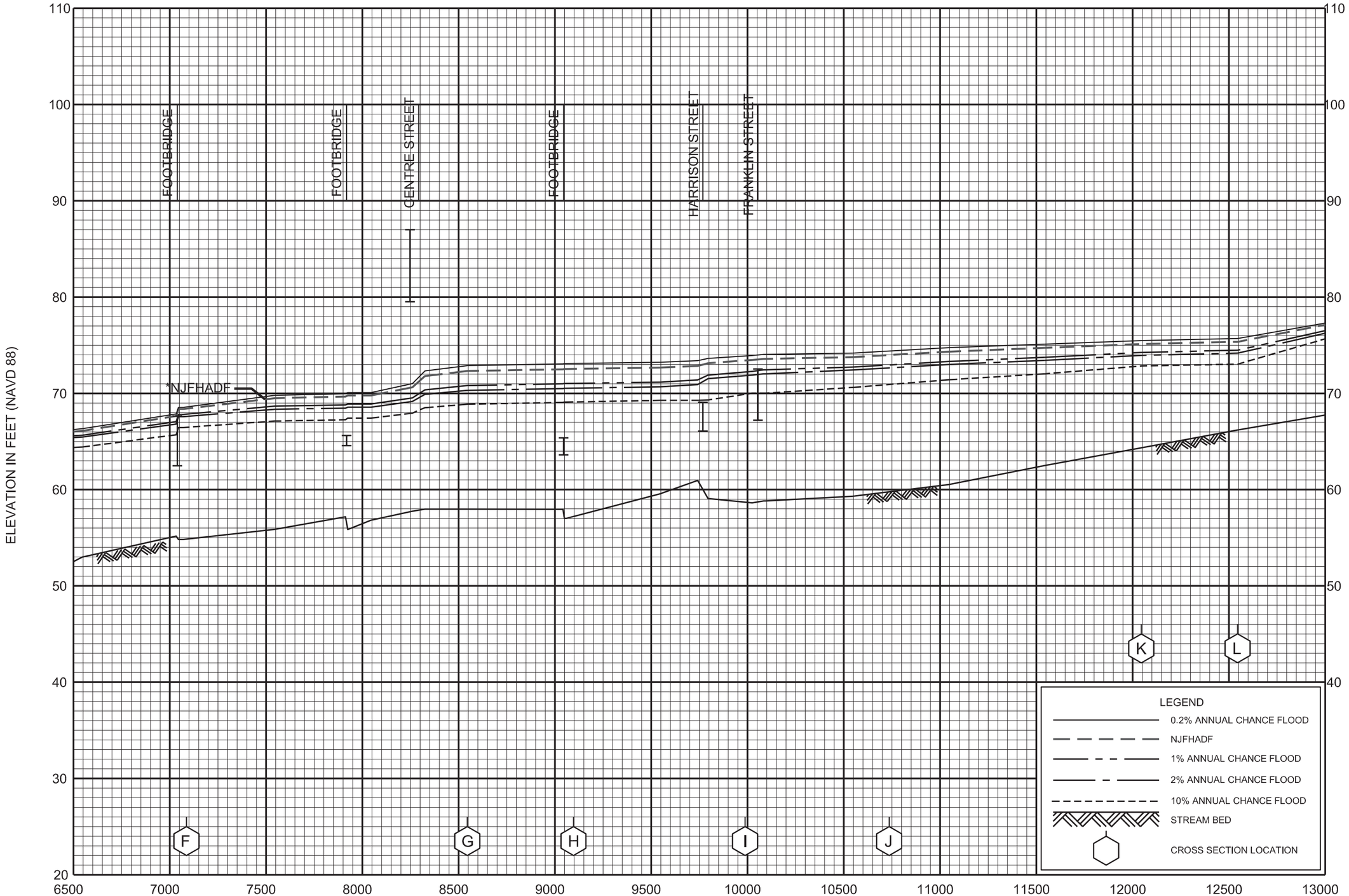

* NEW JERSEY FLOOD HAZARD AREA DESIGN FLOOD (NJFHADF) IS EQUAL TO THE 1-PERCENT-ANNUAL CHANCE FLOOD PLUS AN ADDITIONAL 25% IN FLOW, AND NOT TO EXCEED THE 0.2-PERCENT-ANNUAL CHANCE FLOOD.

FLOOD PROFILES

THIRD RIVER

FEDERAL EMERGENCY MANAGEMENT AGENCY

ESSEX COUNTY, NJ

(ALL JURISDICTIONS)

186P



* NEW JERSEY FLOOD HAZARD AREA DESIGN FLOOD (NJFHADF) IS EQUAL TO THE 1-PERCENT-ANNUAL CHANCE FLOOD PLUS AN ADDITIONAL 25% IN FLOW, AND NOT TO EXCEED THE 0.2-PERCENT-ANNUAL CHANCE FLOOD.

FLOOD PROFILES

THIRD RIVER

FEDERAL EMERGENCY MANAGEMENT AGENCY

ESSEX COUNTY, NJ
(ALL JURISDICTIONS)

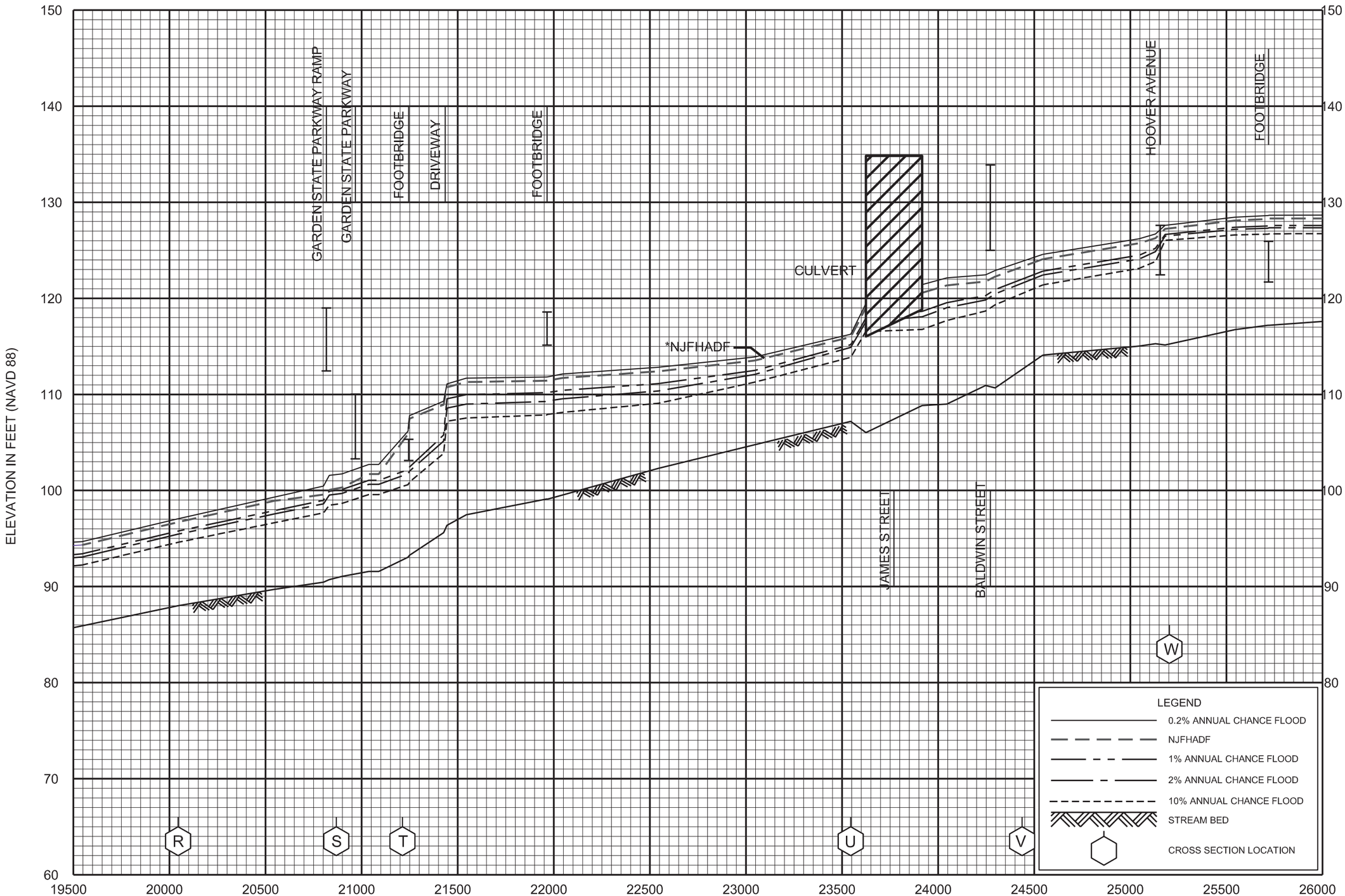

* NEW JERSEY FLOOD HAZARD AREA DESIGN FLOOD (NJFHADF) IS EQUAL TO THE 1-PERCENT-ANNUAL CHANCE FLOOD PLUS AN ADDITIONAL 25% IN FLOW, AND NOT TO EXCEED THE 0.2-PERCENT-ANNUAL CHANCE FLOOD.

FLOOD PROFILES

THIRD RIVER

FEDERAL EMERGENCY MANAGEMENT AGENCY

ESSEX COUNTY, NJ
(ALL JURISDICTIONS)

188P

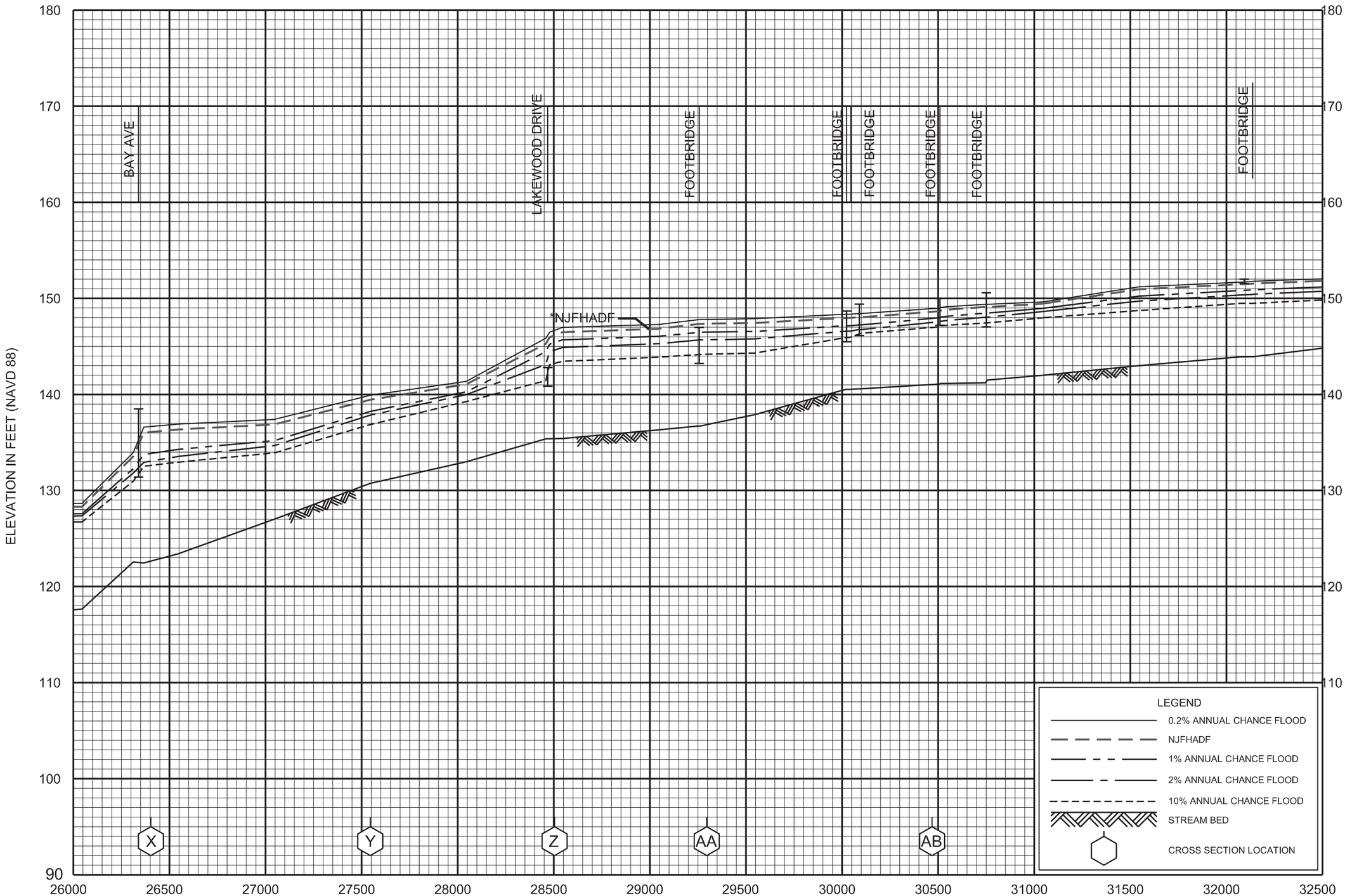

* NEW JERSEY FLOOD HAZARD AREA DESIGN FLOOD (NJFHADF) IS EQUAL TO THE 1-PERCENT-ANNUAL CHANCE FLOOD PLUS AN ADDITIONAL 25% IN FLOW, AND NOT TO EXCEED THE 0.2-PERCENT-ANNUAL CHANCE FLOOD.

FLOOD PROFILES

THIRD RIVER

FEDERAL EMERGENCY MANAGEMENT AGENCY

ESSEX COUNTY, NJ
(ALL JURISDICTIONS)

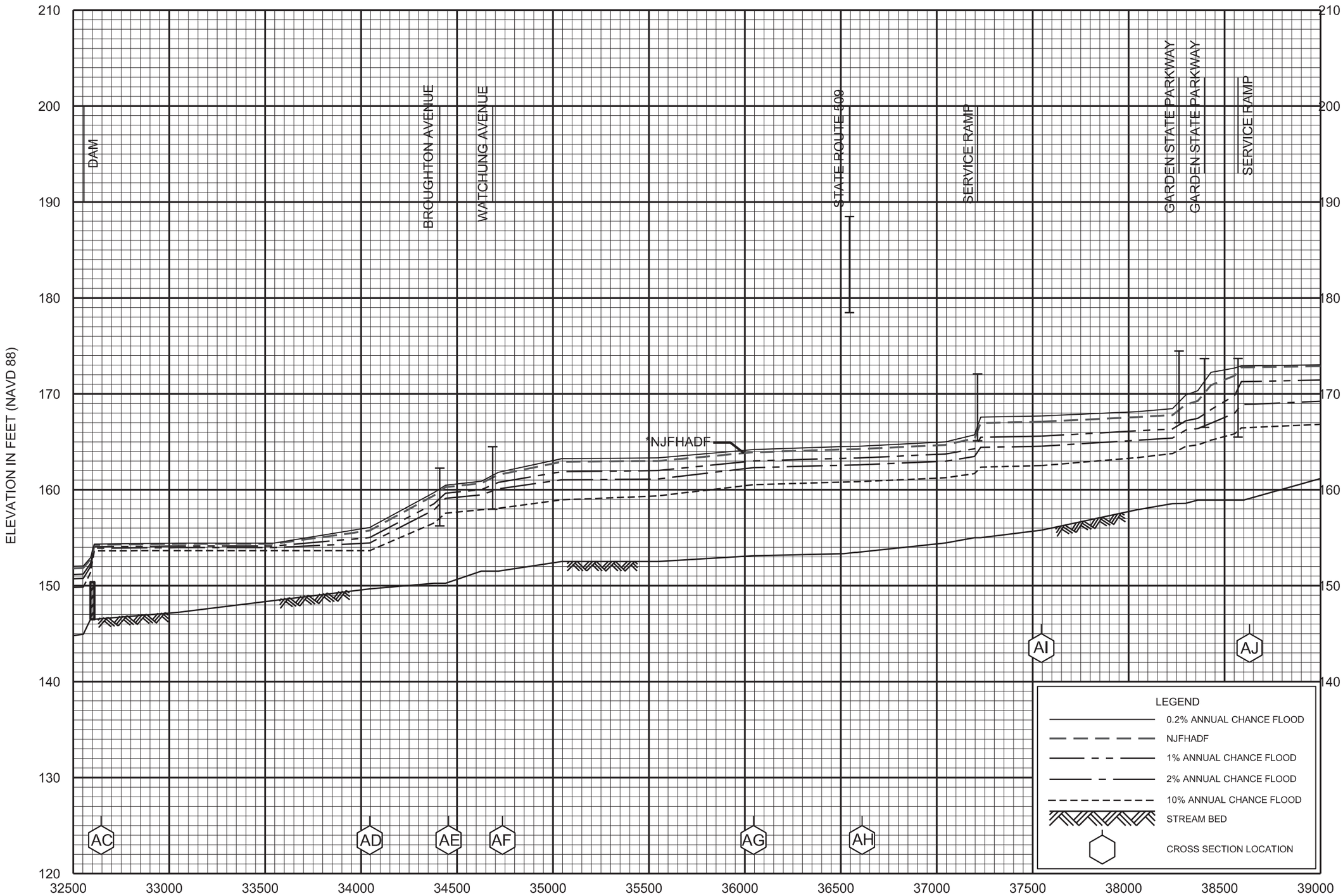

* NEW JERSEY FLOOD HAZARD AREA DESIGN FLOOD (NJFHADF) IS EQUAL TO THE 1-PERCENT-ANNUAL CHANCE FLOOD PLUS AN ADDITIONAL 25% IN FLOW, AND NOT TO EXCEED THE 0.2-PERCENT-ANNUAL CHANCE FLOOD.

FLOOD PROFILES

THIRD RIVER

FEDERAL EMERGENCY MANAGEMENT AGENCY

ESSEX COUNTY, NJ
(ALL JURISDICTIONS)

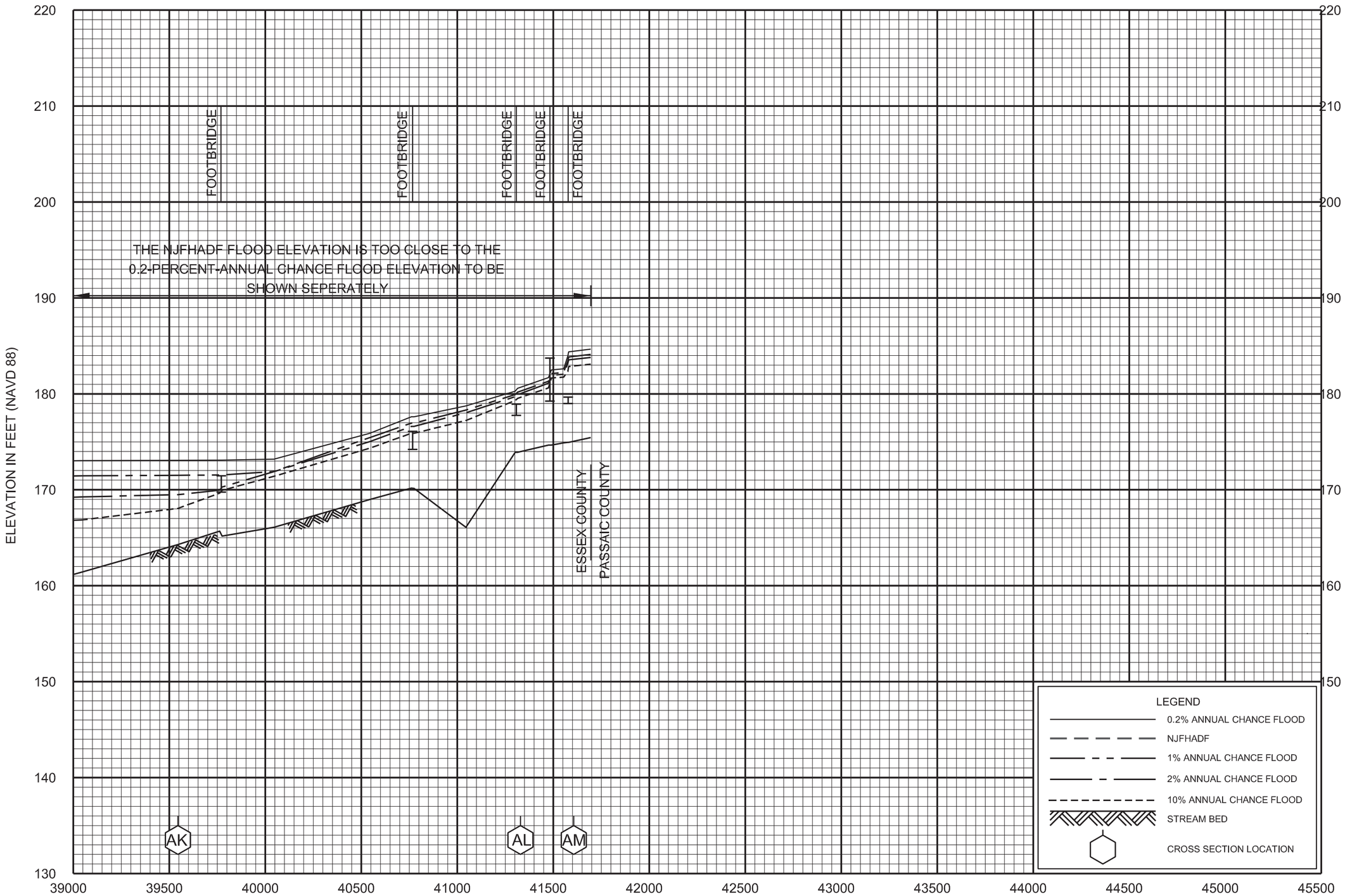

* NEW JERSEY FLOOD HAZARD AREA DESIGN FLOOD (NJFHADF) IS EQUAL TO THE 1-PERCENT-ANNUAL CHANCE FLOOD PLUS AN ADDITIONAL 25% IN FLOW, AND NOT TO EXCEED THE 0.2-PERCENT-ANNUAL CHANCE FLOOD.

STREAM DISTANCE IN FEET ABOVE COUNTY BOUNDARY

FLOOD PROFILES

THIRD RIVER

FEDERAL EMERGENCY MANAGEMENT AGENCY

ESSEX COUNTY, NJ
(ALL JURISDICTIONS)

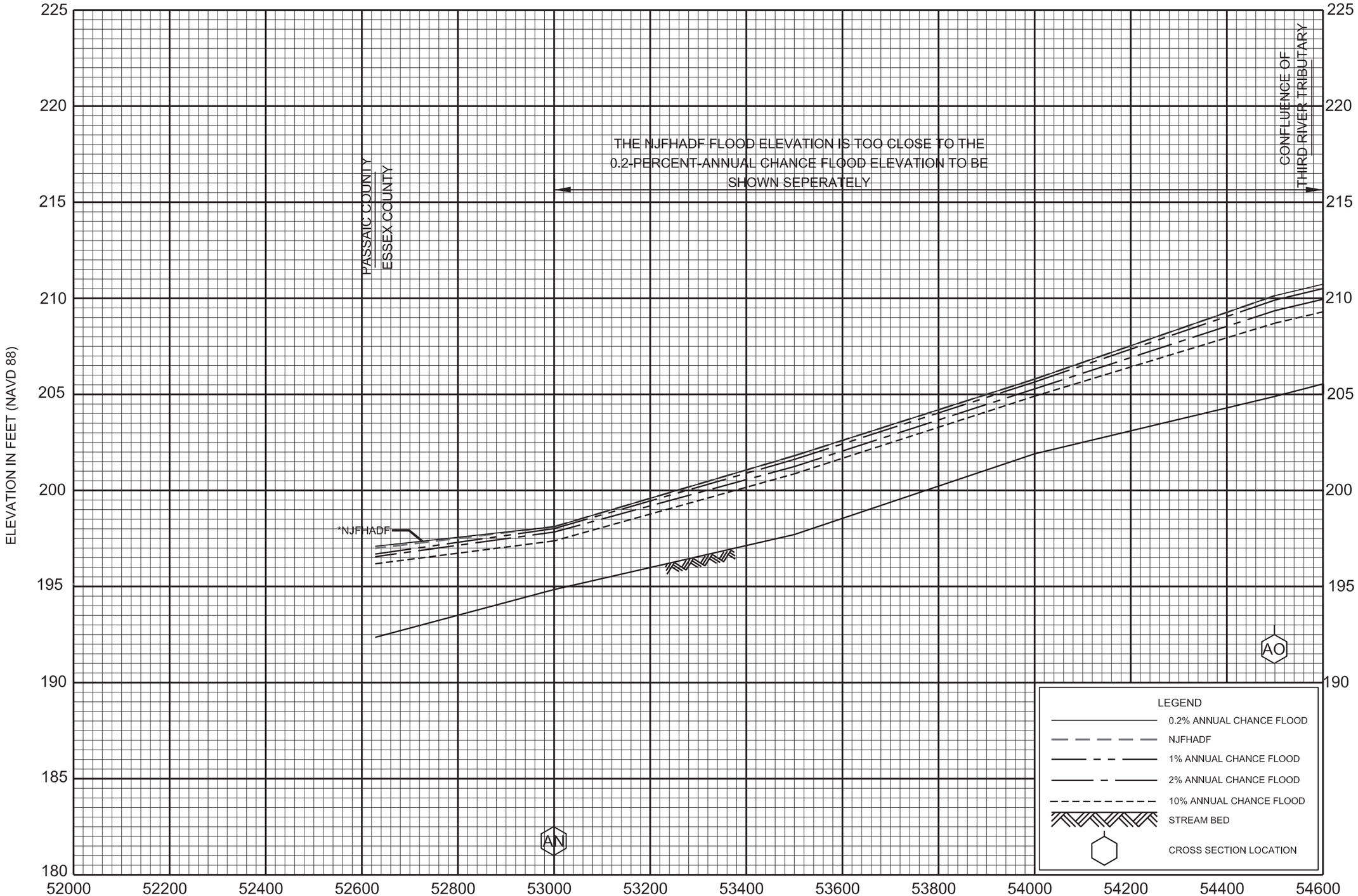

* NEW JERSEY FLOOD HAZARD AREA DESIGN FLOOD (NJFHADF) IS EQUAL TO THE 1-PERCENT-ANNUAL CHANCE FLOOD PLUS AN ADDITIONAL 25% IN FLOW, AND NOT TO EXCEED THE 0.2-PERCENT-ANNUAL CHANCE FLOOD.

FLOOD PROFILES

THIRD RIVER

FEDERAL EMERGENCY MANAGEMENT AGENCY

ESSEX COUNTY, NJ

(ALL JURISDICTIONS)

192P

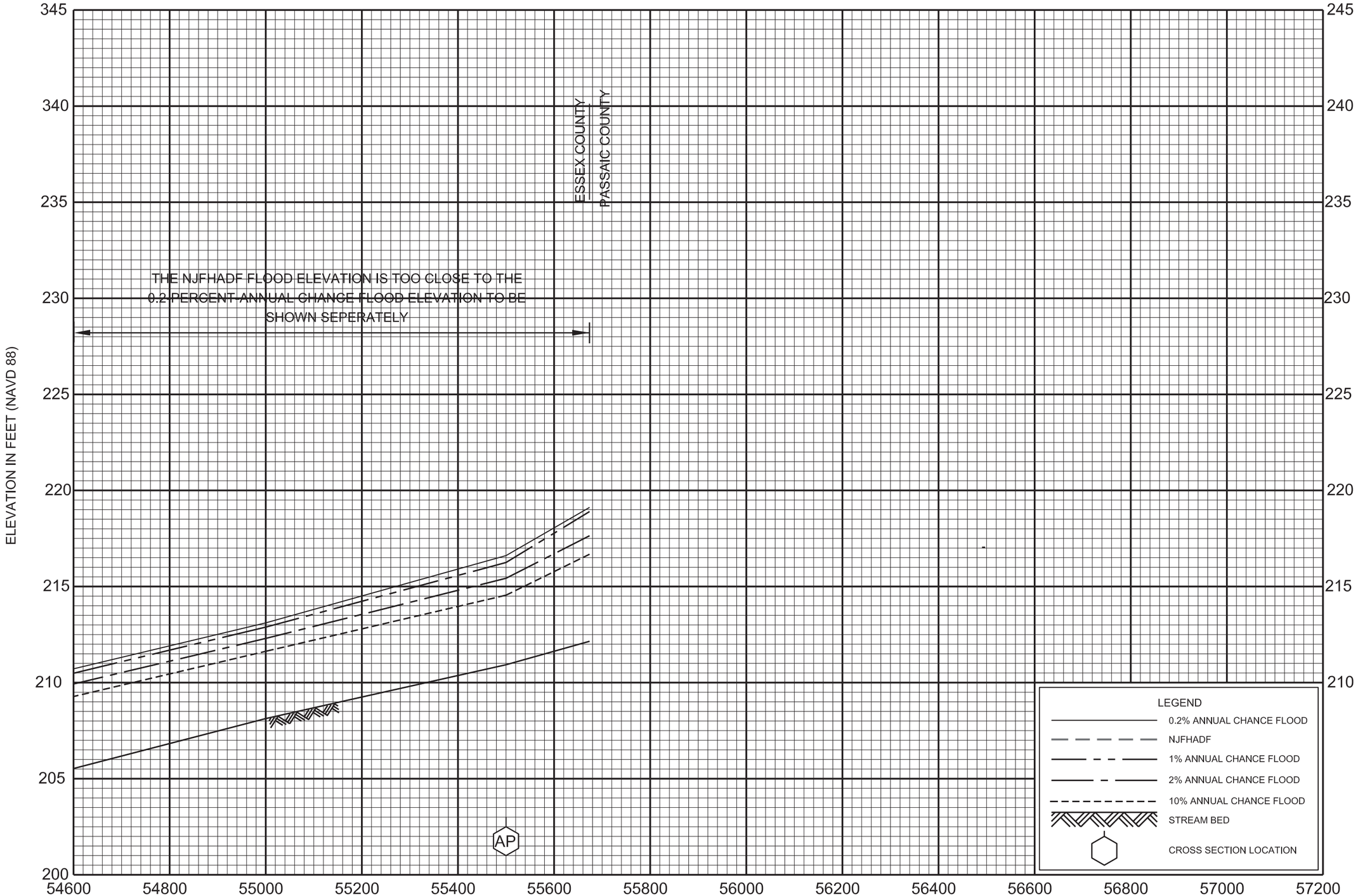

* NEW JERSEY FLOOD HAZARD AREA DESIGN FLOOD (NJFHADF) IS EQUAL TO THE 1-PERCENT-ANNUAL CHANCE FLOOD PLUS AN ADDITIONAL 25% IN FLOW, AND NOT TO EXCEED THE 0.2-PERCENT-ANNUAL CHANCE FLOOD.

FLOOD PROFILES

THIRD RIVER

FEDERAL EMERGENCY MANAGEMENT AGENCY

ESSEX COUNTY, NJ

(ALL JURISDICTIONS)

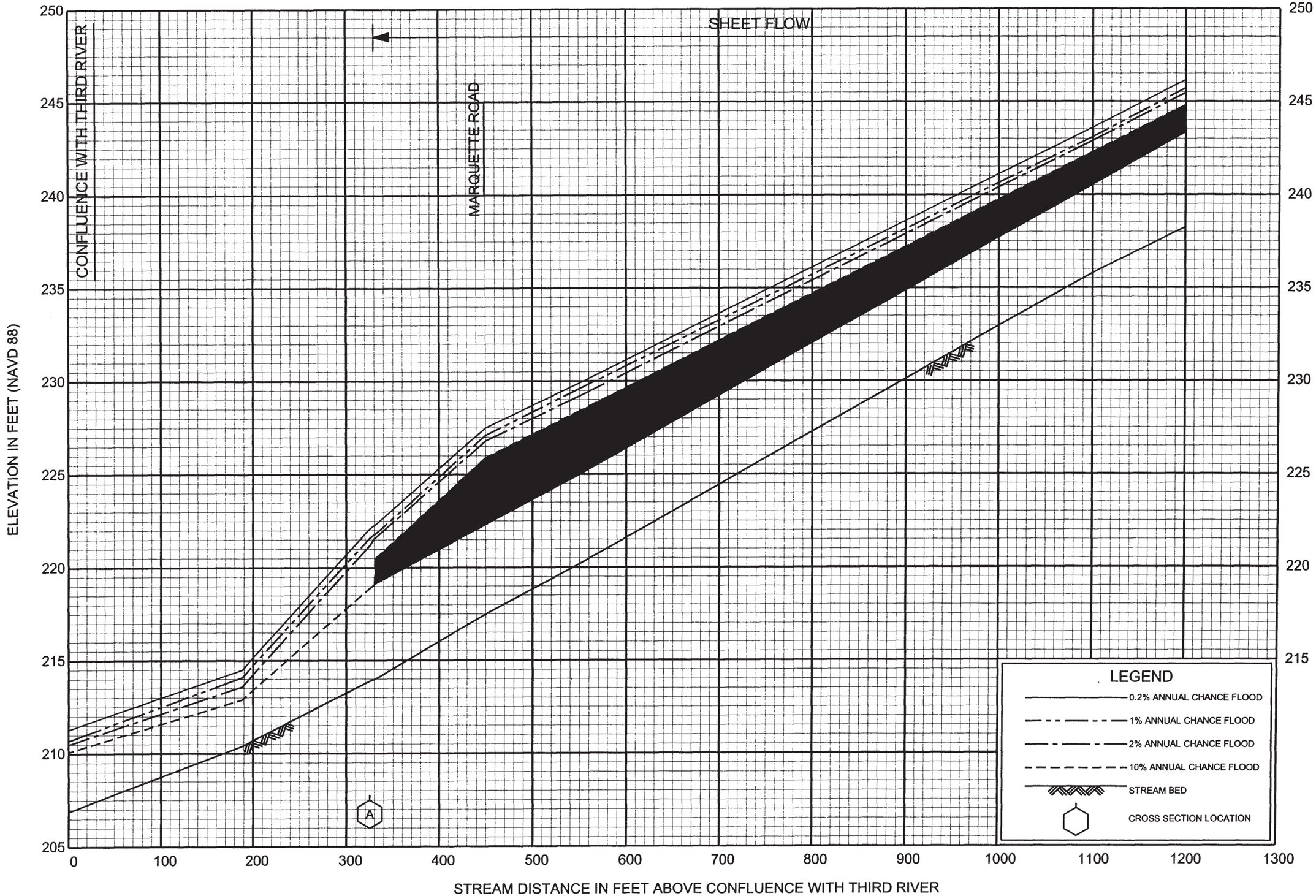

FLOOD PROFILES

THIRD RIVER TRIBUTARY

FEDERAL EMERGENCY MANAGEMENT AGENCY

ESSEX COUNTY, NJ

(ALL JURISDICTIONS)

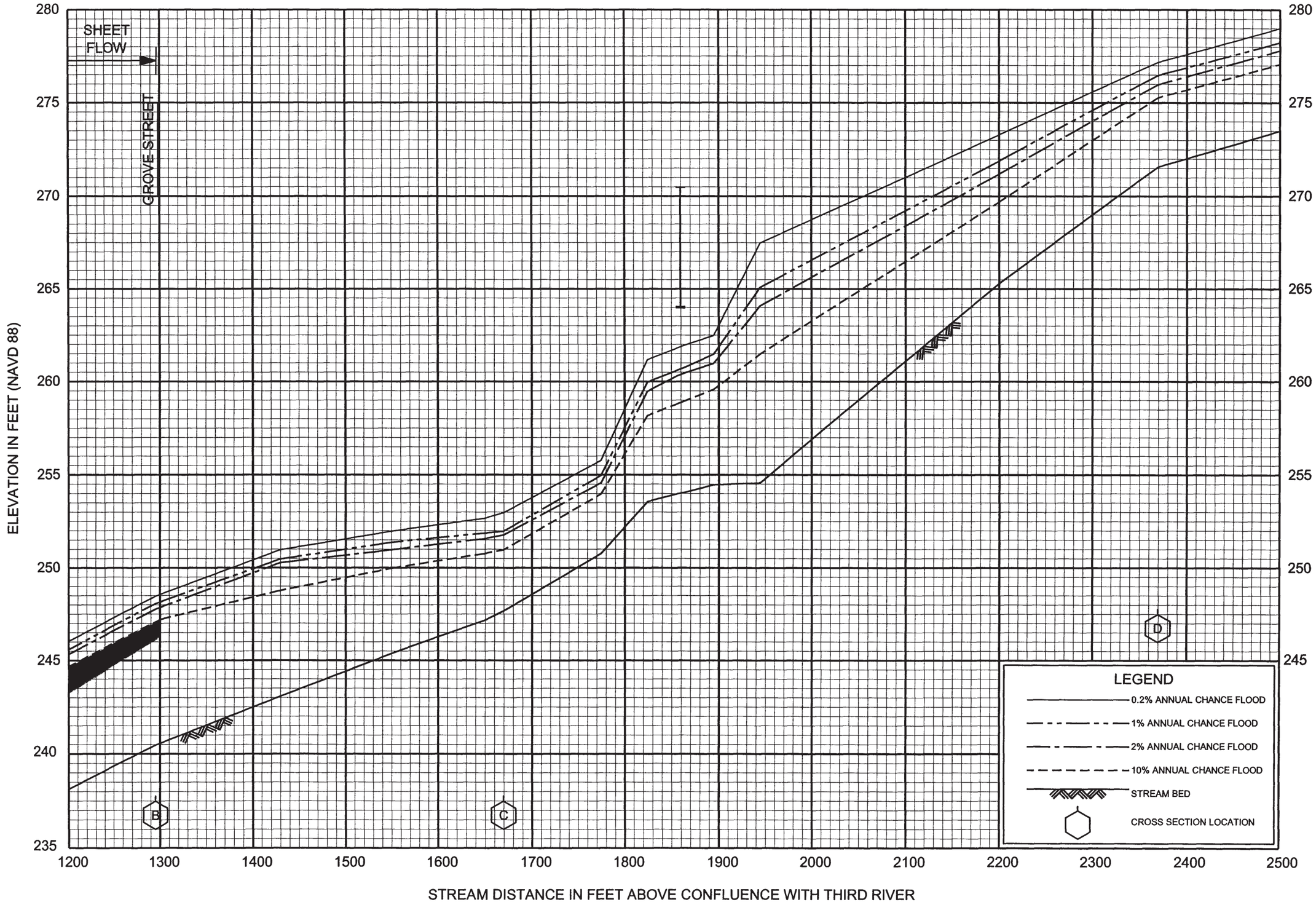

FLOOD PROFILES

THIRD RIVER TRIBUTARY

FEDERAL EMERGENCY MANAGEMENT AGENCY

ESSEX COUNTY, NJ

(ALL JURISDICTIONS)

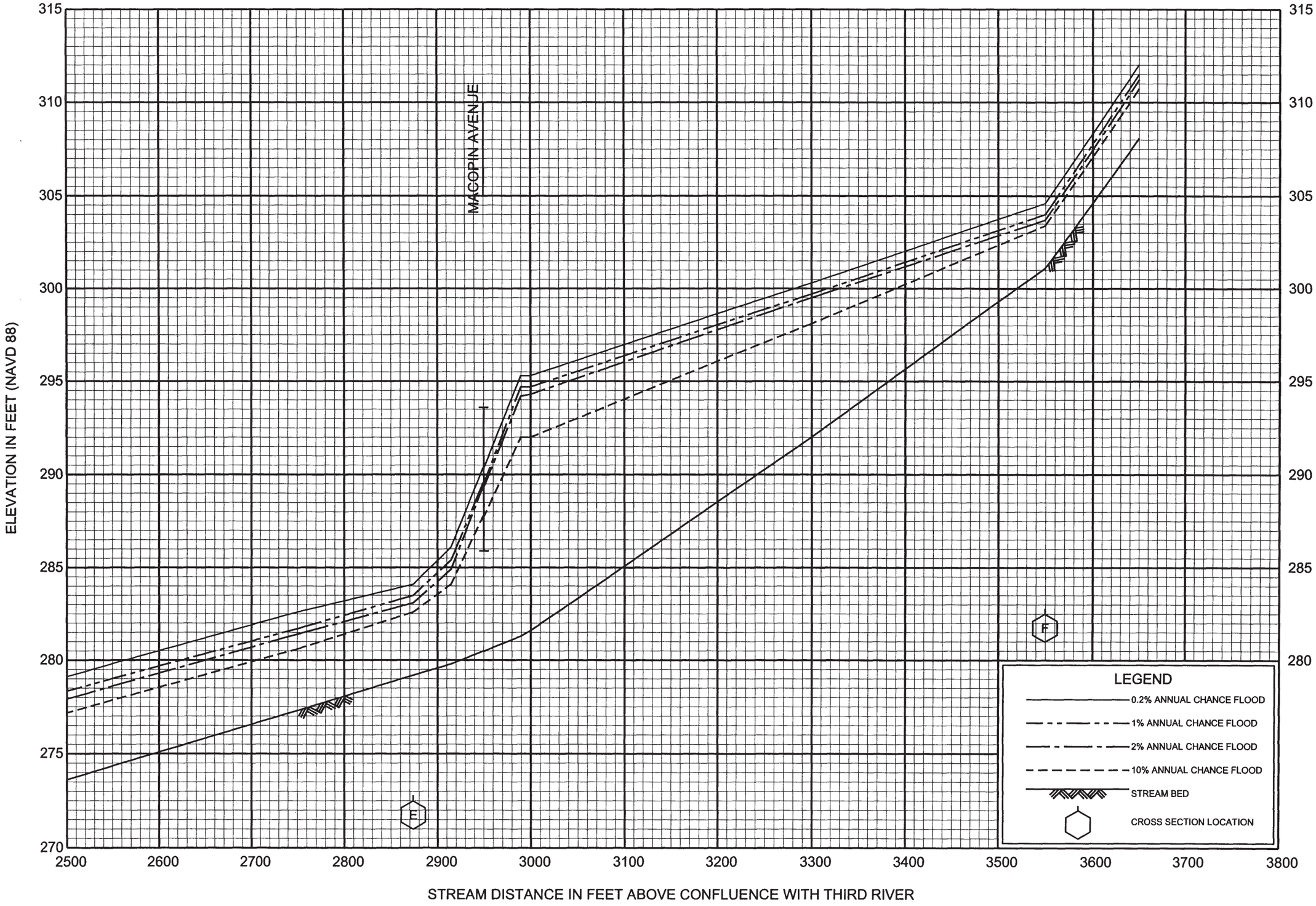

FLOOD PROFILES

THIRD RIVER TRIBUTARY

FEDERAL EMERGENCY MANAGEMENT AGENCY

ESSEX COUNTY, NJ

ALL JURISDICTIONS

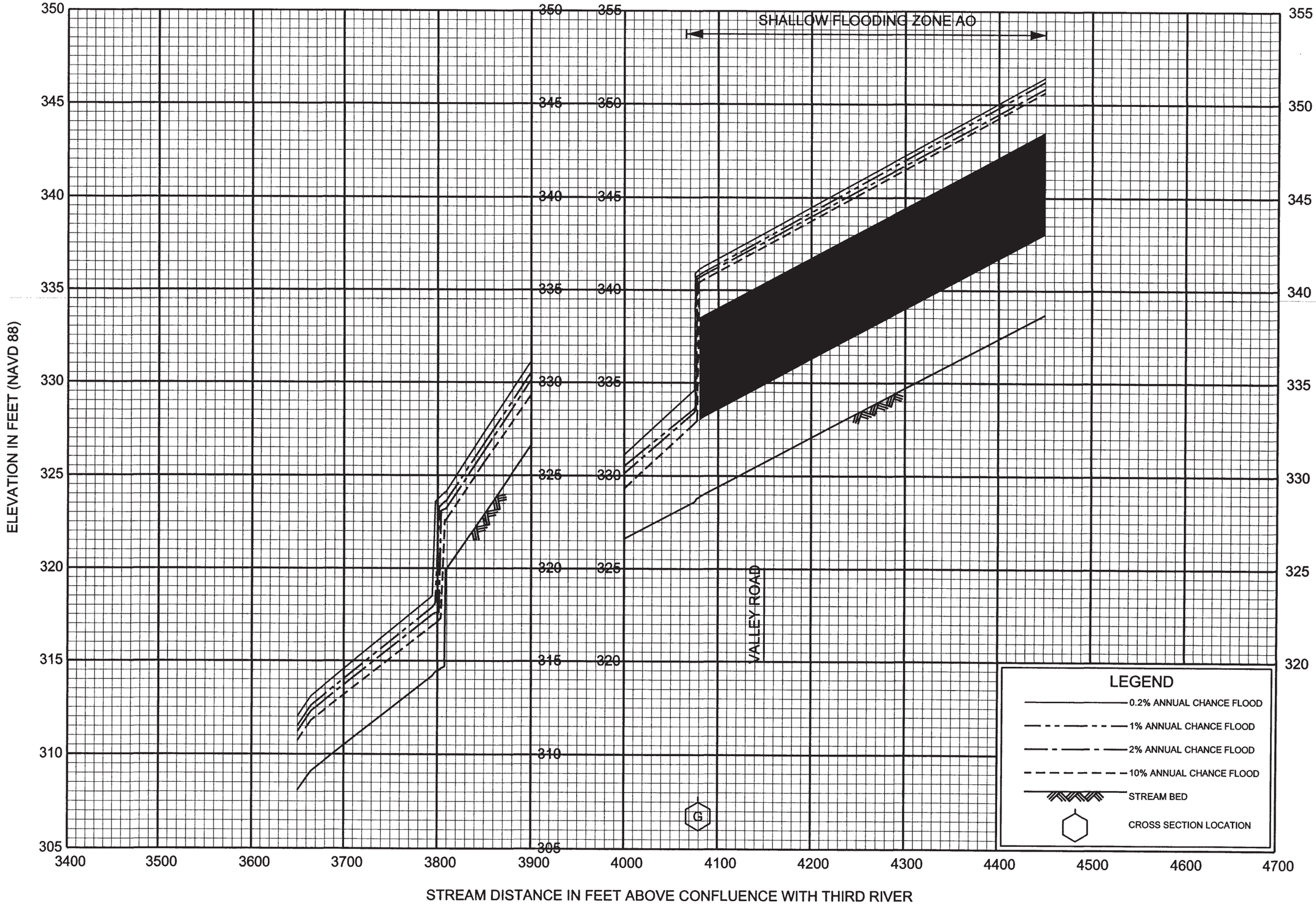

FLOOD PROFILES

THIRD RIVER TRIBUTARY

FEDERAL EMERGENCY MANAGEMENT AGENCY

ESSEX COUNTY, NJ
ALL JURISDICTIONS

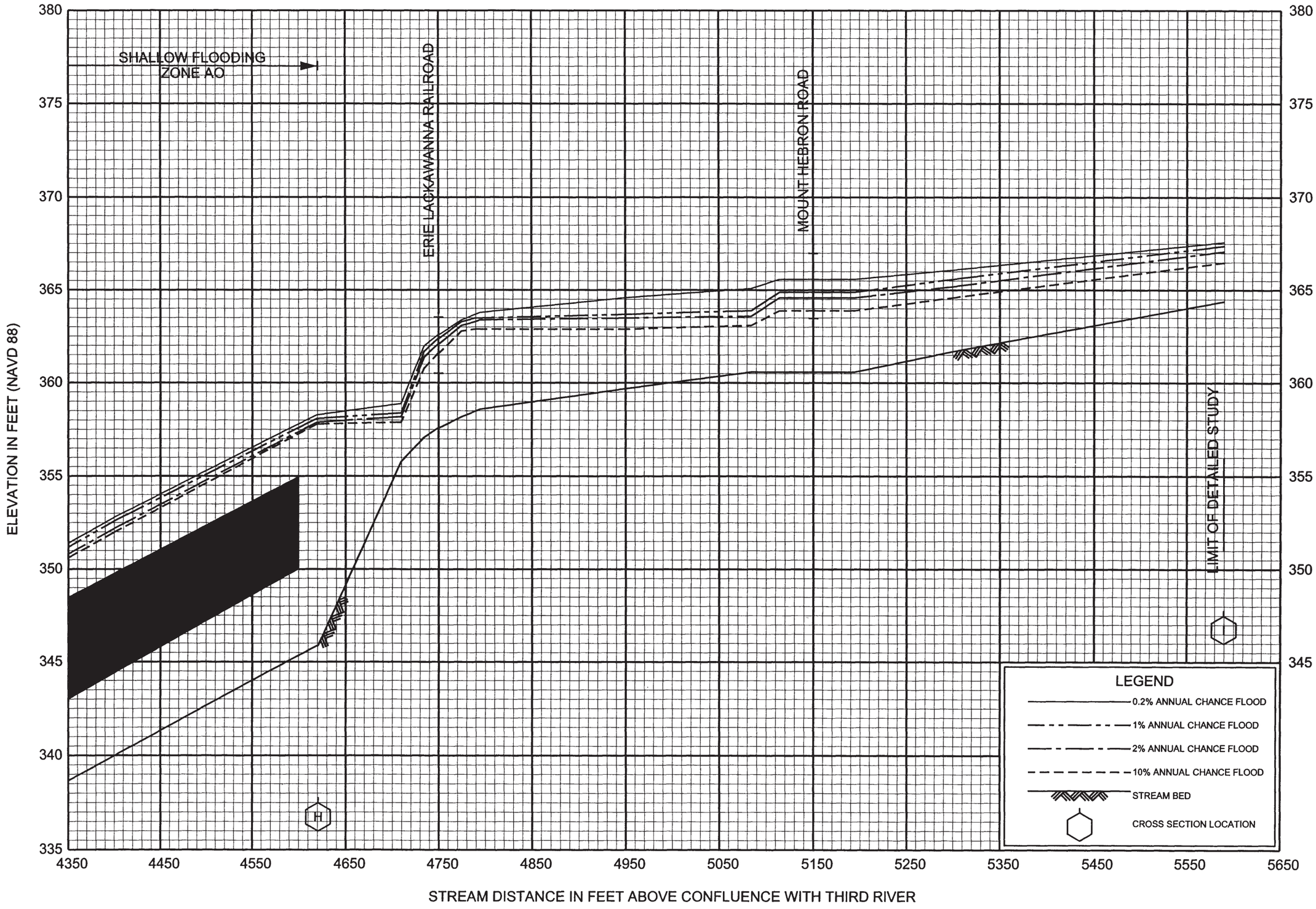

FLOOD PROFILES

THIRD RIVER TRIBUTARY

FEDERAL EMERGENCY MANAGEMENT AGENCY

ESSEX COUNTY, NJ

(ALL JURISDICTIONS)

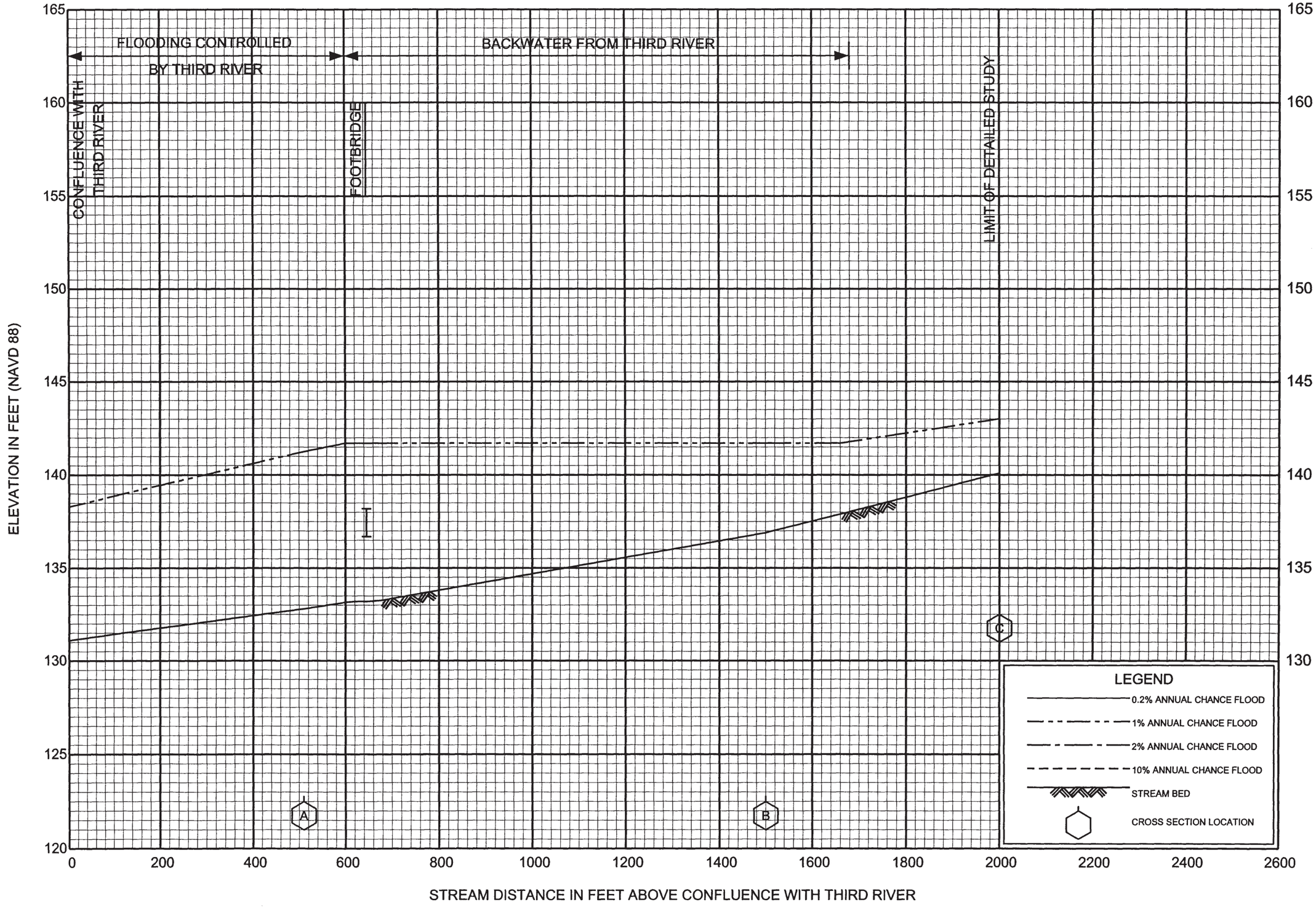

FLOOD PROFILES

THIRD RIVER TRIBUTARY NO. 1

FEDERAL EMERGENCY MANAGEMENT AGENCY

ESSEX COUNTY, NJ

(ALL JURISDICTIONS)

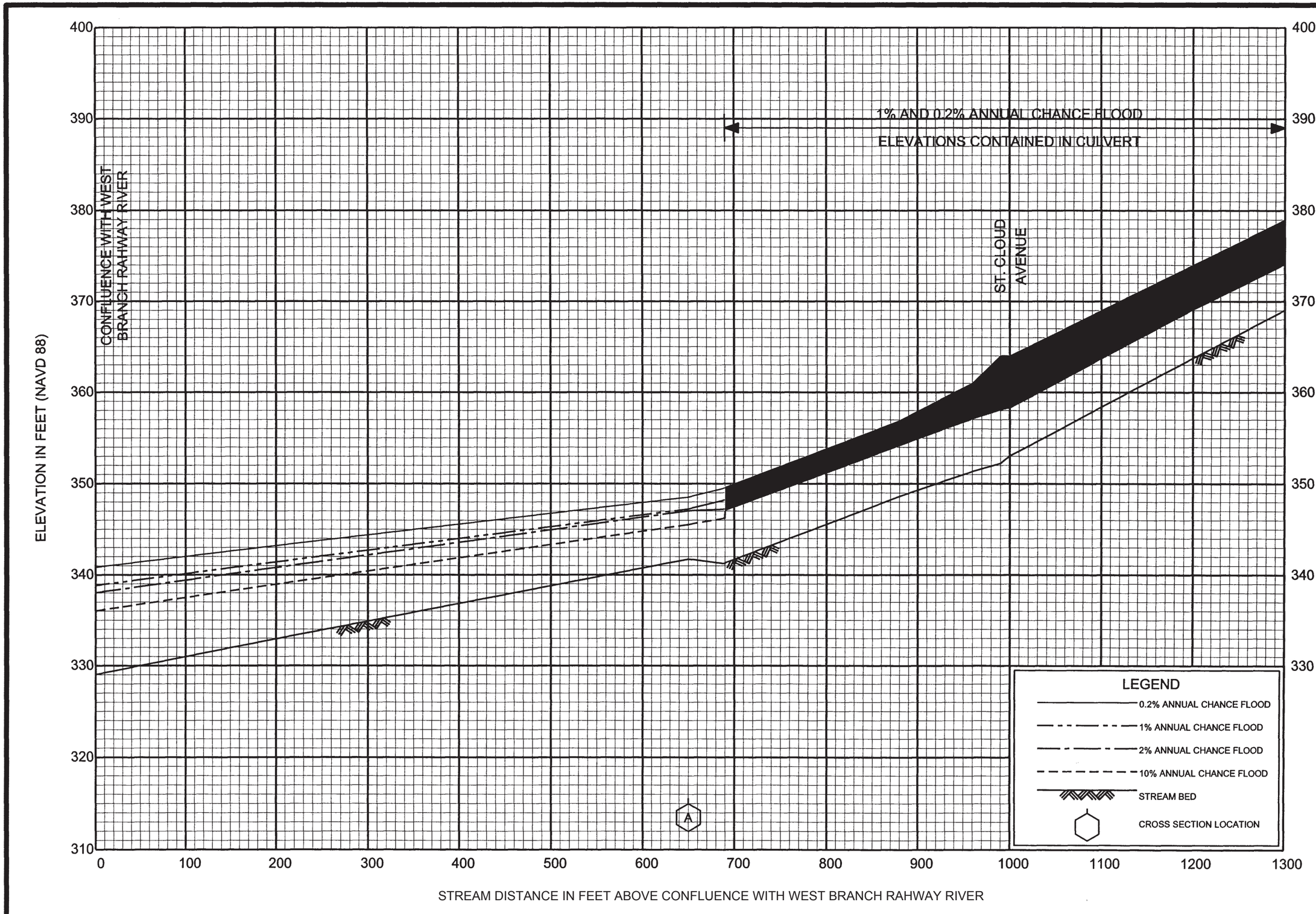

FLOOD PROFILES

TURTLE BROOK

FEDERAL EMERGENCY MANAGEMENT AGENCY

ESSEX COUNTY, NJ

(ALL JURISDICTIONS)

200P

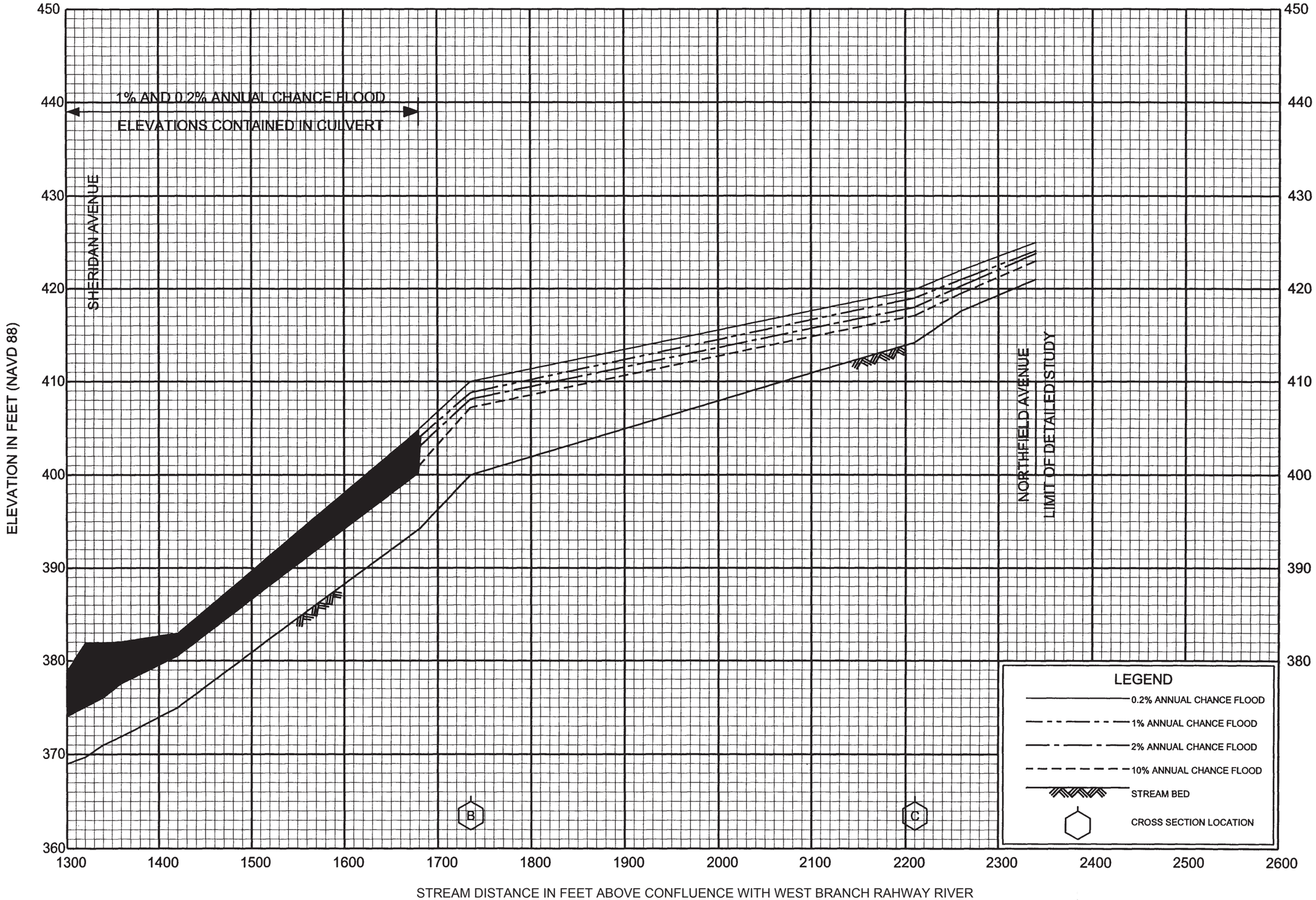

FLOOD PROFILES

TURTLE BROOK

FEDERAL EMERGENCY MANAGEMENT AGENCY

ESSEX COUNTY, NJ

(ALL JURISDICTIONS)

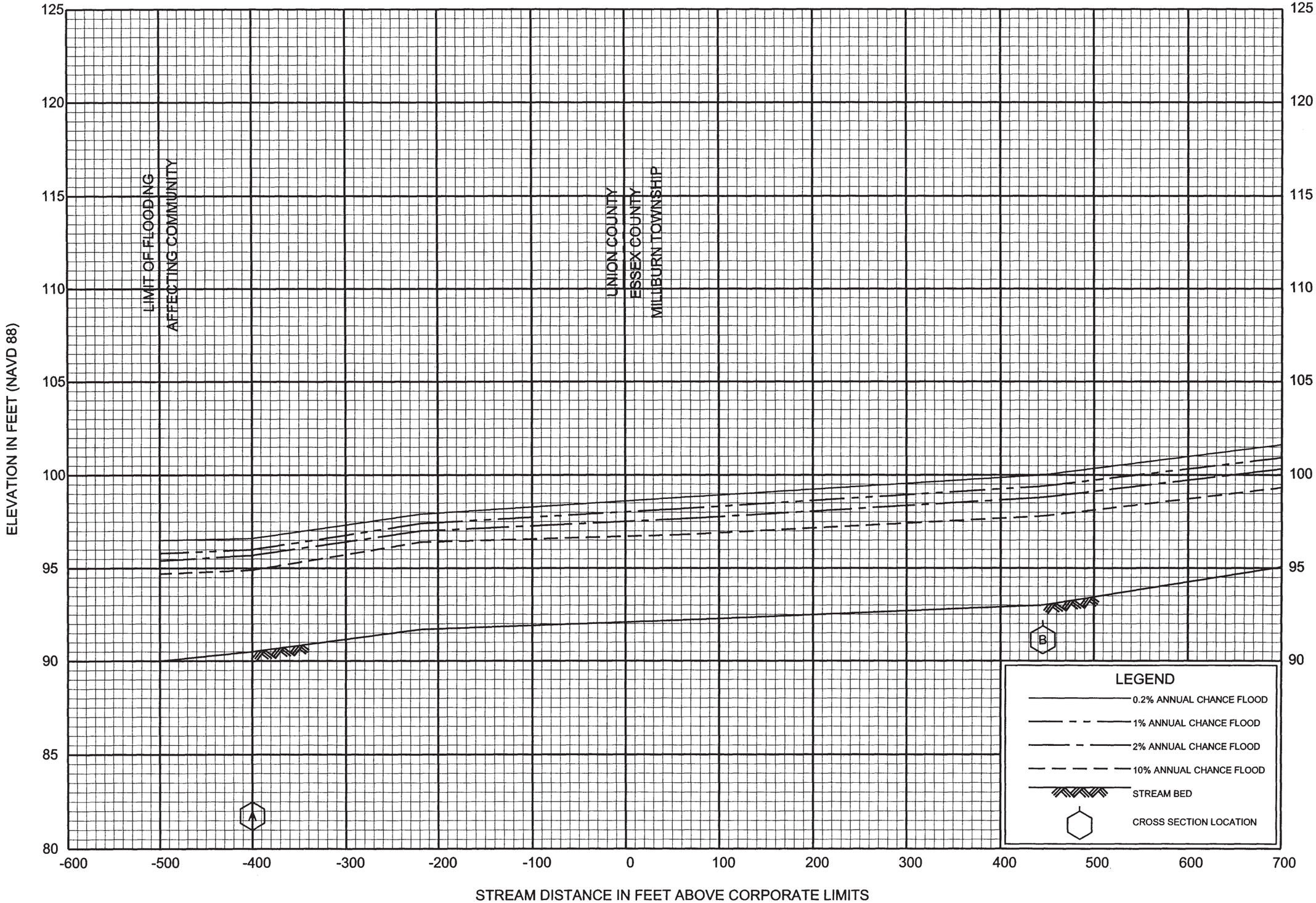

FLOOD PROFILES

VAN WINKLES BROOK

FEDERAL EMERGENCY MANAGEMENT AGENCY

ESSEX COUNTY, NJ

(ALL JURISDICTIONS)

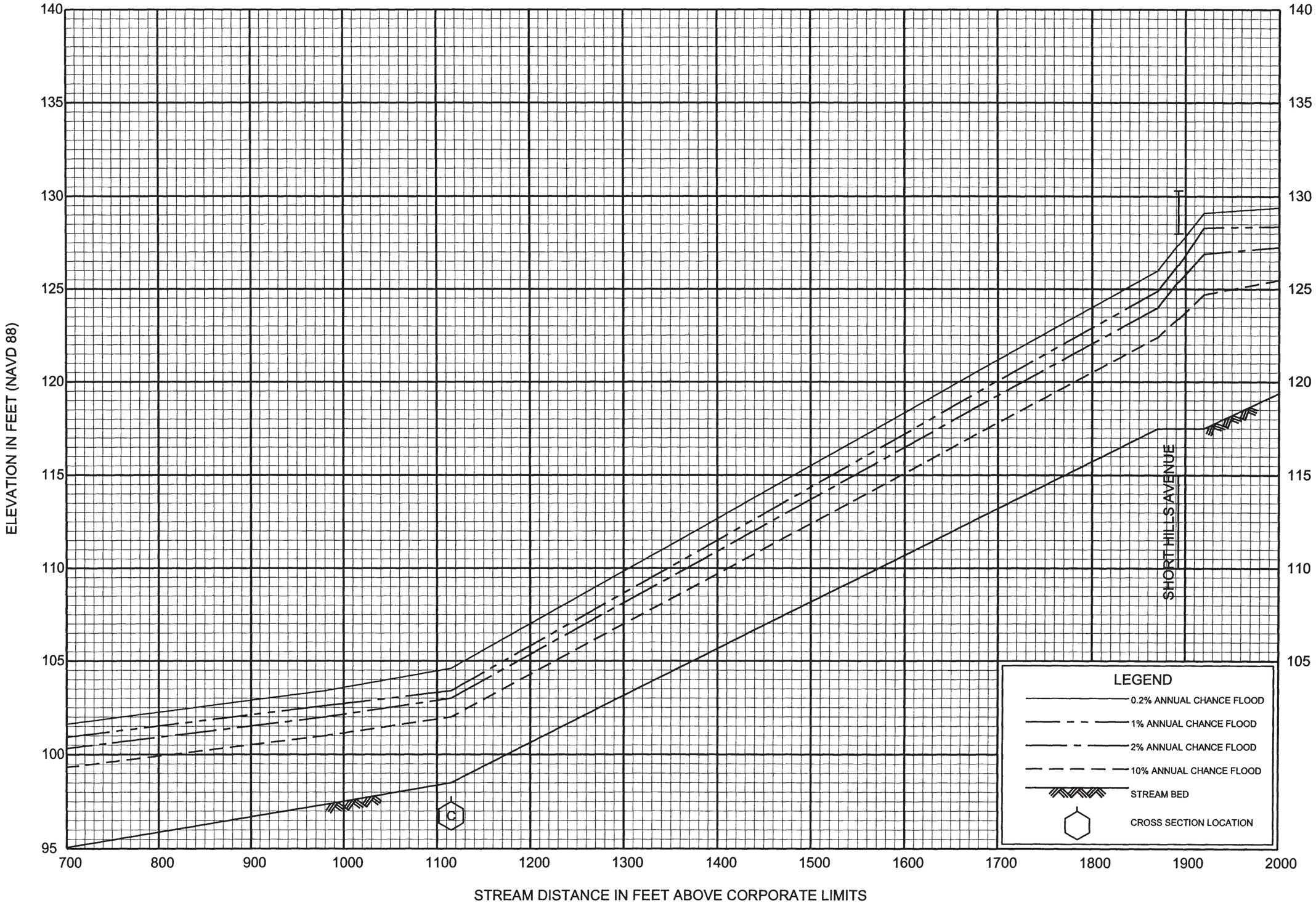

FLOOD PROFILES

VAN WINKLES BROOK

FEDERAL EMERGENCY MANAGEMENT AGENCY

ESSEX COUNTY, NJ

(ALL JURISDICTIONS)

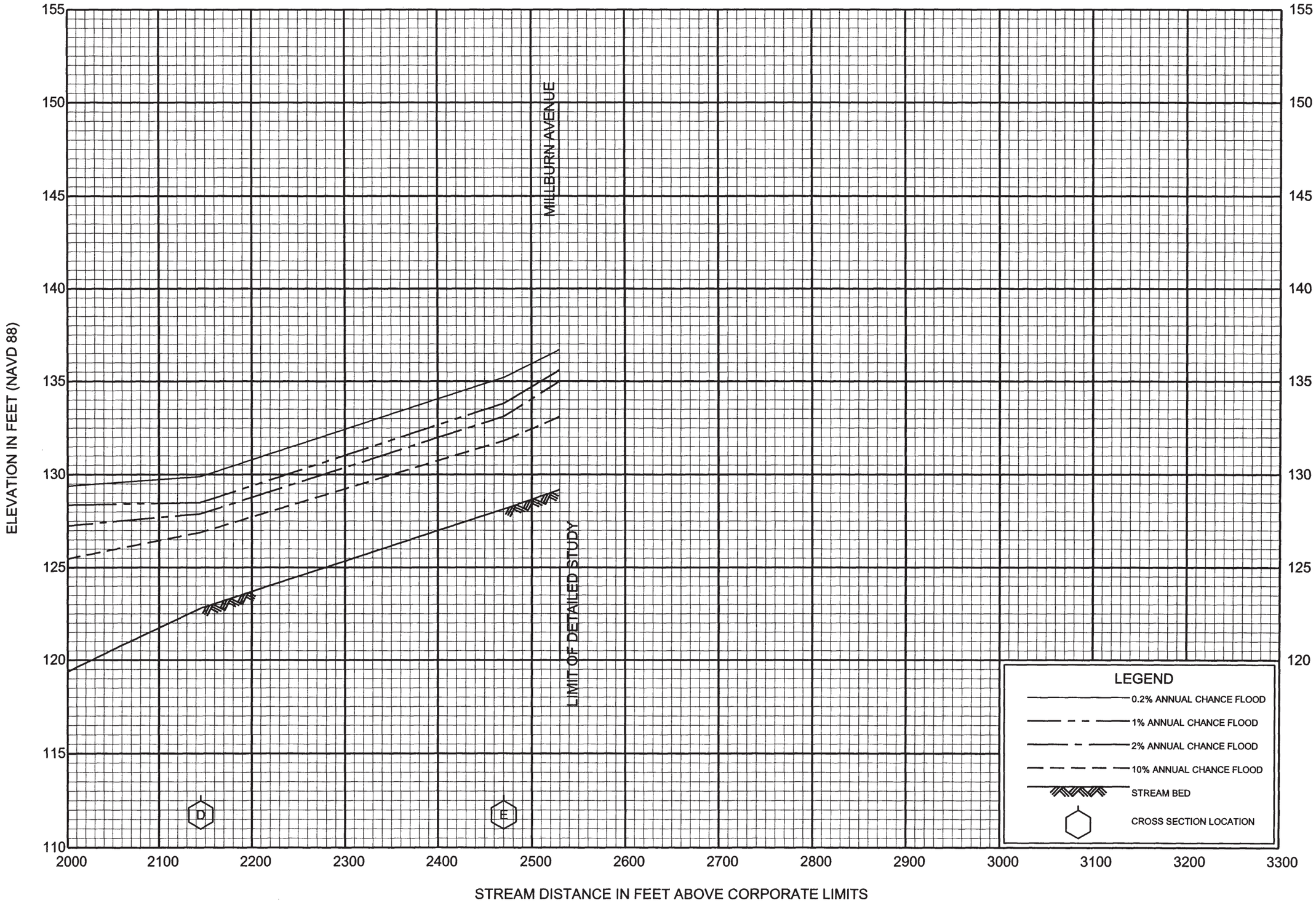

FLOOD PROFILES

VAN WINKLES BROOK

FEDERAL EMERGENCY MANAGEMENT AGENCY

ESSEX COUNTY, NJ

(ALL JURISDICTIONS)

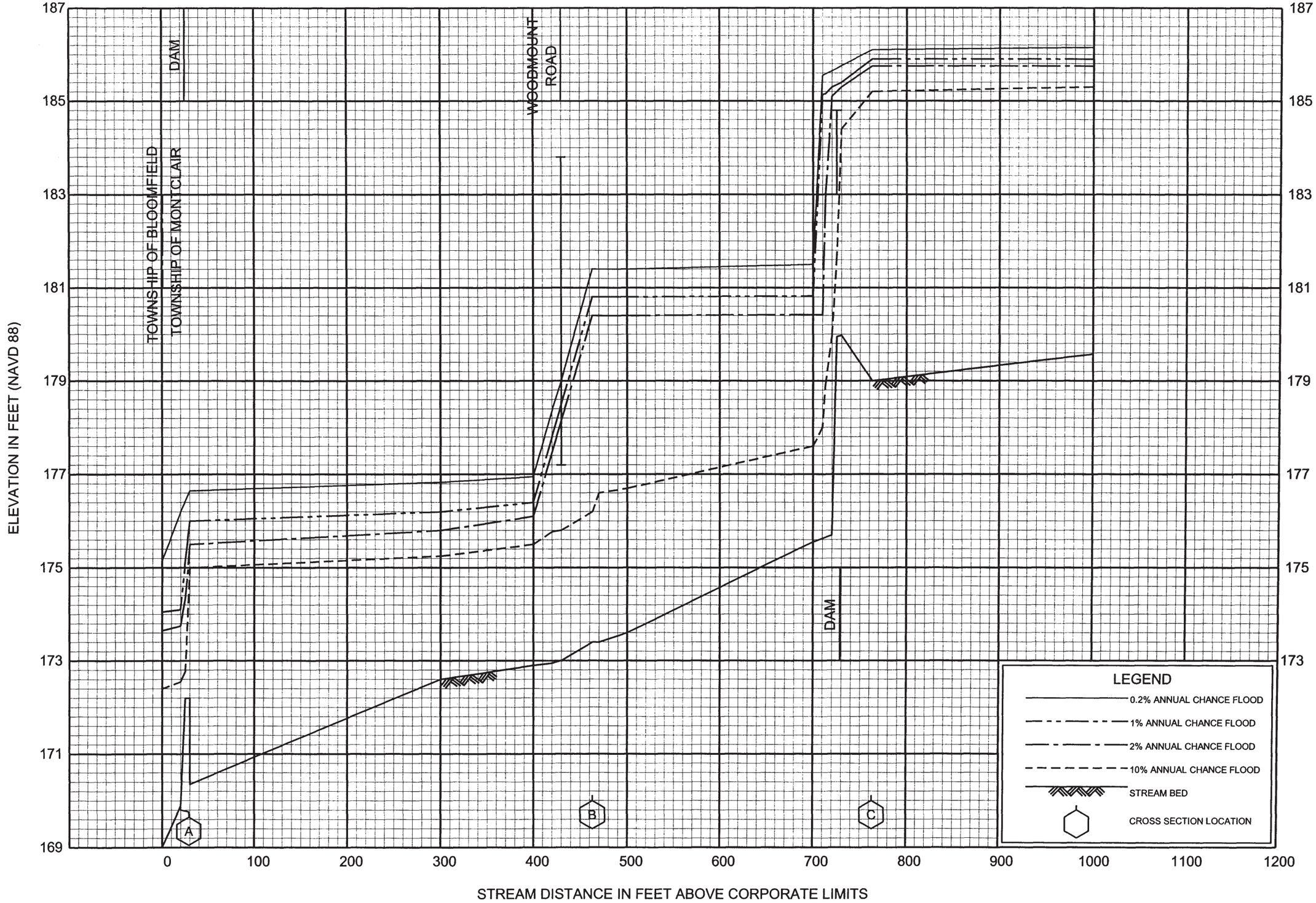

FLOOD PROFILES

YANTACAW BROOK

FEDERAL EMERGENCY MANAGEMENT AGENCY

ESSEX COUNTY, NJ

(ALL JURISDICTIONS)

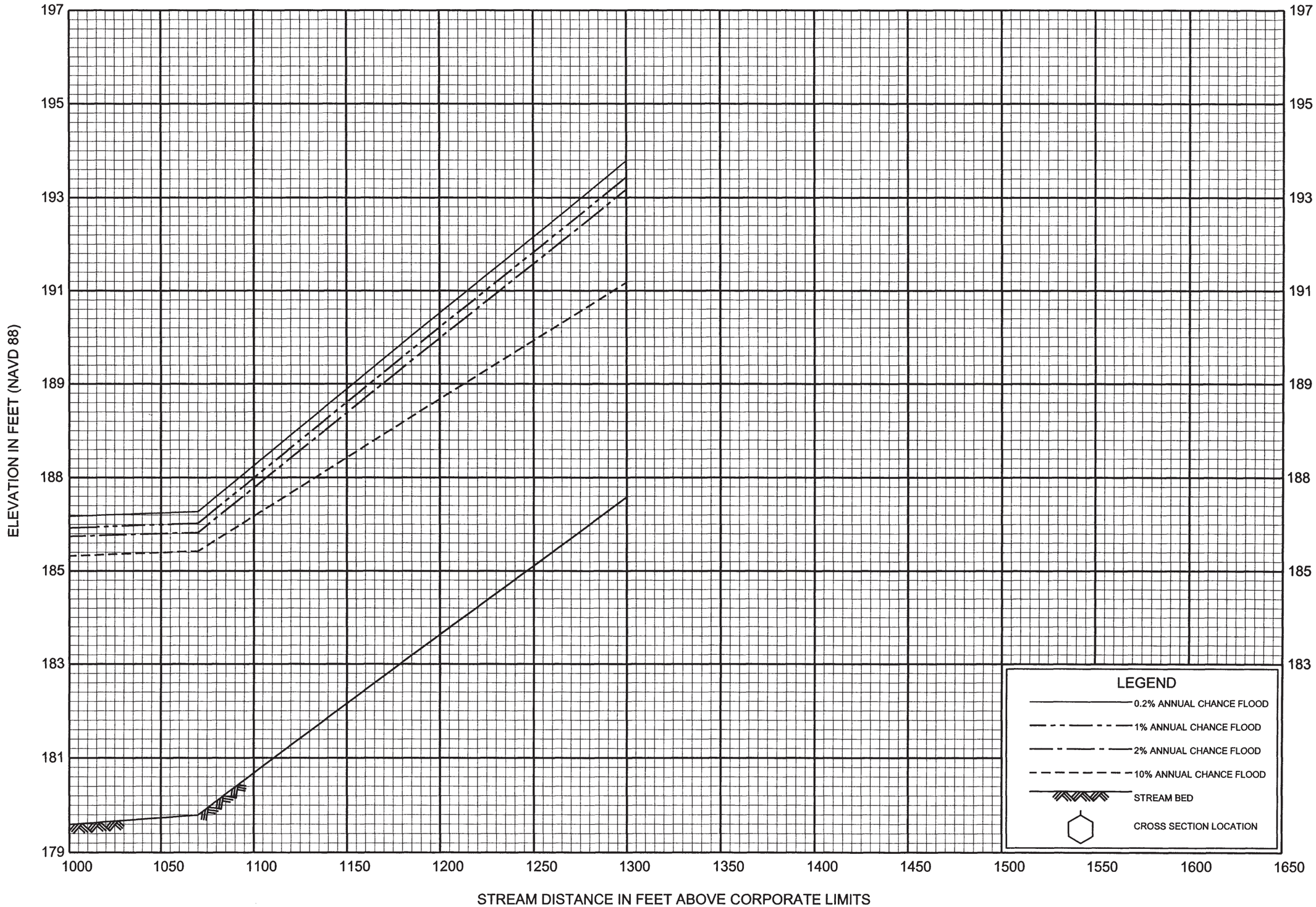

FLOOD PROFILES

YANTACAW BROOK

FEDERAL EMERGENCY MANAGEMENT AGENCY

ESSEX COUNTY, NJ

(ALL JURISDICTIONS)

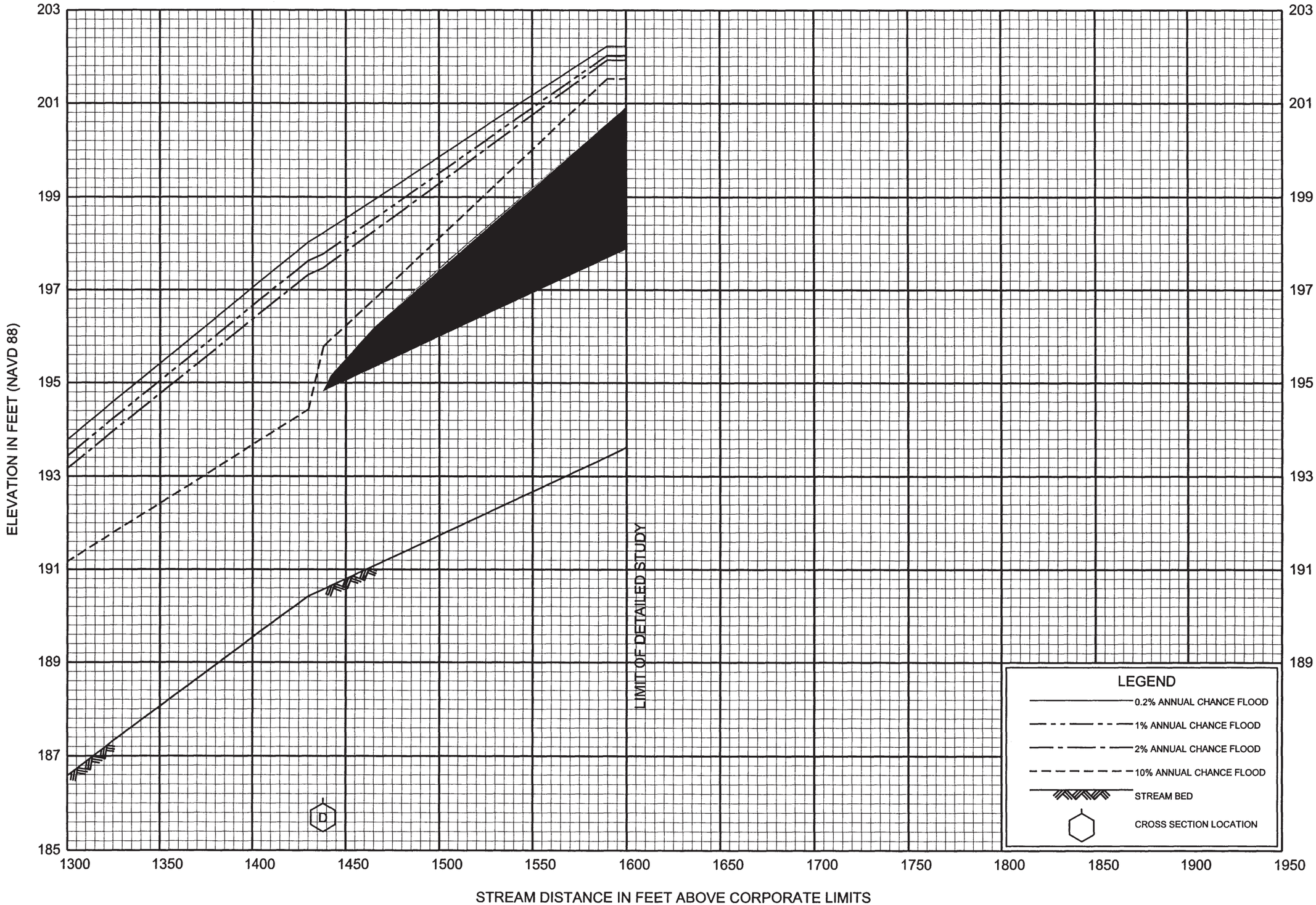

FLOOD PROFILES

YANTACAW BROOK

FEDERAL EMERGENCY MANAGEMENT AGENCY

ESSEX COUNTY, NJ

(ALL JURISDICTIONS)