

HUC8 18020108
Lower Bear

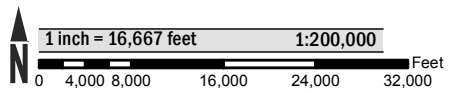
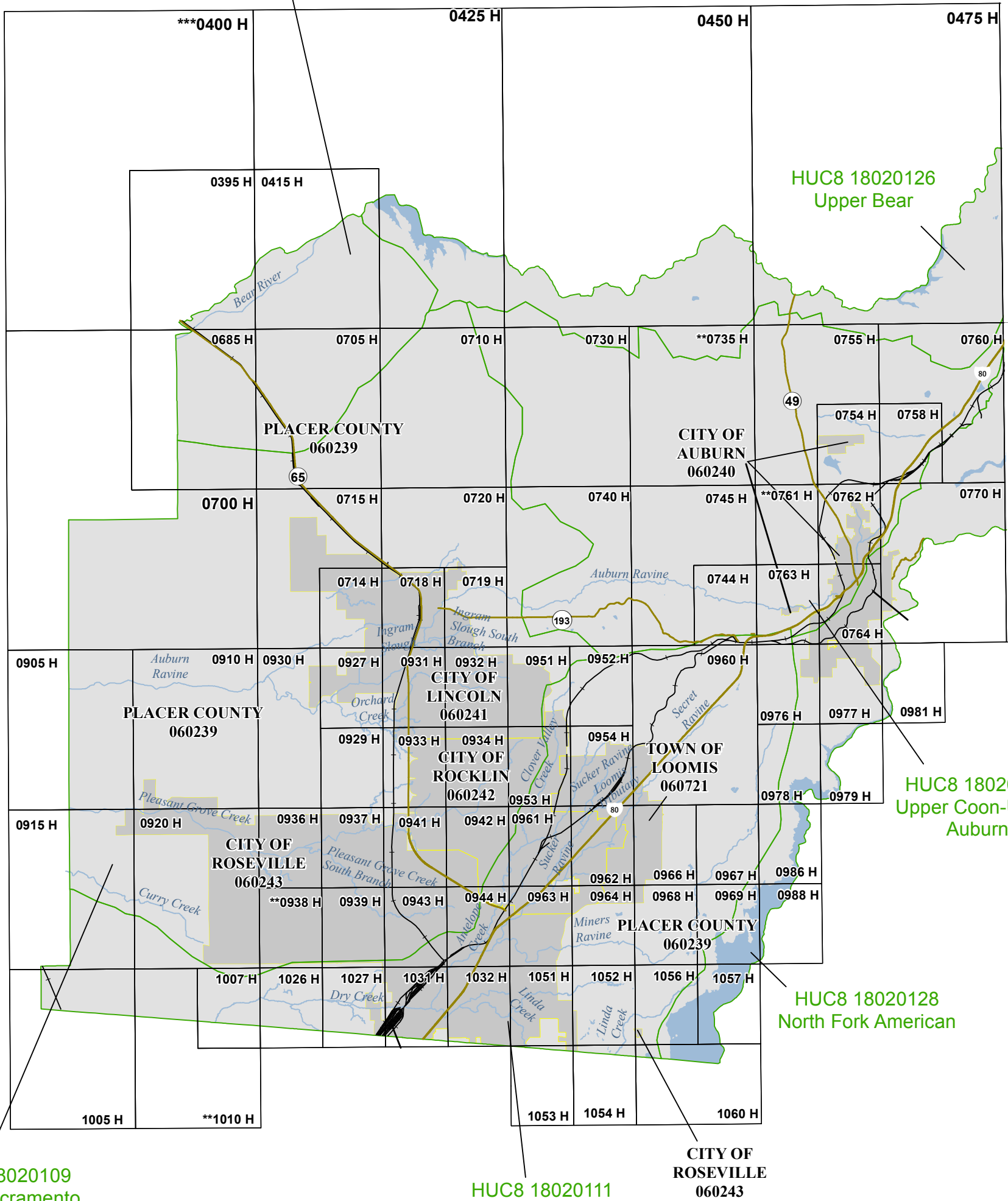
HUC8 18020126
Upper Bear

HUC8 18020127
Upper Coon-Upper
Auburn

HUC8 18020128
North Fork American

HUC8 18020109
Lower Sacramento

HUC8 18020111
Lower American



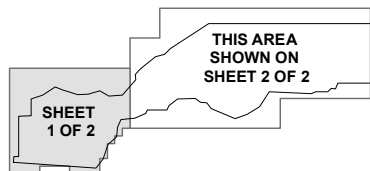
Map Projection:
StatePlane California II FIPS 0402 Feet;
North American Datum 1983

THE INFORMATION DEPICTED ON THIS MAP AND SUPPORTING
DOCUMENTATION ARE ALSO AVAILABLE IN DIGITAL FORMAT AT

[HTTP://MSC.FEMA.GOV](http://MSC.FEMA.GOV)

SEE FLOOD INSURANCE STUDY FOR ADDITIONAL INFORMATION

PLACER COUNTY
INDEX LOCATOR DIAGRAM



NATIONAL FLOOD INSURANCE PROGRAM

FLOOD INSURANCE RATE MAP INDEX (Sheet 1 of 2)

PLACER COUNTY, USA and Incorporated Areas
PANELS PRINTED:

0395, 0415, 0425, 0450, 0475, 0685, 0700, 0705, 0710, 0714,
0715, 0718, 0719, 0720, 0730, 0740, 0744, 0745, 0754, 0755, 0758,
0760, 0762, 0763, 0764, 0770, 0905, 0910, 0915, 0920, 0927, 0929,
0930, 0931, 0932, 0933, 0934, 0936, 0937, 0939, 0941, 0942, 0943,
0944, 0951, 0952, 0953, 0954, 0960, 0961, 0962, 0963, 0964, 0966,
0967, 0968, 0969, 0976, 0977, 0978, 0979, 0981, 0986, 0988, 1005,
1007, 1026, 1027, 1031, 1032, 1051, 1052, 1053, 1054, 1056, 1057,
1060

PRELIMINARY
12/28/2015



FEMA

MAP NUMBER
06061CIND01A

MAP REVISED

* PANEL NOT PRINTED - OPEN WATER AREA
** PANEL NOT PRINTED - NO SPECIAL FLOOD HAZARD AREAS
*** PANEL NOT PRINTED - OUTSIDE COUNTY BOUNDARY