Geospatial Coordination – Appendix C

FEMA Data Collection in U.S. Urban Areas

Version 1.2
September 2006

Document History

Document Location

Location
File Path: https://www.mapmodteam.com/Deliverables/DM/3454/Work%20in%20Progress/Forms/AllItems.aspx

Revision History

Version Number	Version Date	Summary of Changes	Team/Author
1.0	November 2005	Original document	Jeff Tornatore and Alan Lundy-Ponce
1.1	June 30, 2006	Revised Appendix C for National and NGA Urban Area data searches	J.McCarty
1.2	September, 2006	Revisions to Sections 2.1, 2.2, 3.1, 3.2	J.McCarty

Approvals

This document requires the approval of the following persons:

Role	Name	Phone Ext	Title (CLIN/RMC)	Review Date	Approved Date
Originator	Jerry McCarty	3115	Project Manager		
Tech Review	Jeff Tornatore	6274	Project Manager		
CLIN/ Proj Mgr	Jeff Sparrow	6288	EM Delivery Mgr		
QA/QC	Bill Carey	3191	QA Mgr		
Exec Reviewer	Fernando Pasquel	6219	Ops Mgr		

Client Distribution

Name	Title/Organization	Location
Paul Rooney	FEMA	

Table of Contents

1. Introduction 1
2. FEMA Data Coordination: Known Imagery and Terrain Data Sets 3
   2.1. Imagery Projects by FEMA Region 5
   2.2. Elevation Projects by FEMA Region 55
3. FEMA Data Coordination in U.S. Urban Areas 109
   3.1. FEMA Elevation Data Identified in Urban Areas 111
   3.2. FEMA Imagery Data Identified in Urban Areas 117
   3.3. FEMA Elevation Data within 5 Miles of Urban Areas 129
   3.4. FEMA Imagery Data within 5 Miles of Urban Areas 145
   3.5. Planned FEMA Data Coordination by Urban Area 163

1. Introduction

The intent of this report is to promote data sharing and cost sharing between FEMA, the U.S. Geological Survey (USGS), the National Geospatial-Intelligence Agency (NGA), the U.S. Census Bureau, and others. The report provides a nationally oriented list of existing elevation and orthoimagery data sets identified for use in FEMA projects which provides FEMA's data partners a valuable reference when planning data production activities. Additionally, the report provides detail by fiscal year on the list of counties where FEMA has projects planned that identifies where additional data sharing opportunities may exist which are near the set of urban areas that have been designated by NGA for high-resolution orthophoto and LIDAR production. The data collection schedule, or "sequencing," is revised and published annually under FEMA's Map Modernization program, in the Multi-Year Flood Hazard Implementation Plan (MHIP). Sequencing data from the most recent MHIP report, published June 2005, are used in this report.

Data collection by FEMA is done during the data development phase of flood restudies, which are done on a county-by-county basis. Terrain or basemap production will generally occur during the initial year of funding.

Data collection by NGA consists of high resolution orthoimagery and LIDAR of select major urban areas in the U.S.

- 1 foot resolution natural color orthophotography has been collected as listed at http://seamless.usgs.gov/website/seamless/products/listofortho.asp. This data meets FEMA's accuracy specifications and is available via USGS from the Seamless Data Distribution System (http://seamless.usgs.gov/) and Earth Explorer (http://earthexplorer.usgs.gov/).
- NGA will make LIDAR data available to FEMA and FEMA contractors working on flood studies. However, the data can be used for flood studies only and not distributed to anyone else or used for other purposes. These data meet FEMA's terrain mapping requirements for all risk classes, but some processing is required to ensure proper bare earth model for flood studies. There is not consistent funding, so the schedule of future collections is unpredictable. To order data, contact Alan Lundy-Ponce at (703) 317-6520 or alan.lundy-ponce@mapmodteam.com.

FEMA Data Collection in U.S. Urban Areas

The tables and maps described below are found in this Appendix in the order shown.

- Imagery Projects by FEMA Region table lists existing FEMA projects with known imagery data sets in each FEMA Region. This table should be used by mapping partners whose data requirements are nationally oriented. (Sec. 2.1)
  - Imagery Projects by FEMA Region map graphically reflects the data from the Imagery Projects by FEMA Region table.
- Elevation Projects by FEMA Region table lists existing FEMA projects with known elevation data sets in each FEMA Region. This table should be used by mapping partners whose data requirements are nationally oriented. (Sec. 2.2)
  - Elevation Projects by FEMA Region map graphically reflects the data from the Elevation Projects by FEMA Region table.
- FEMA Elevation Data Identified in Urban Area table lists elevation data sets that FEMA has identified for use in its projects that intersect the NGA Urban Area LiDAR collection project extents. (Sec. 3.1)
  - FEMA Elevation Data Identified in Urban Areas map shows the intersection of the Urban Areas and FEMA projects with known elevation data sets.
- FEMA Imagery Data Identified in Urban Areas table lists imagery data sets that FEMA has identified for use in its projects that intersect the NGA Urban Area orthophoto collection project extents. (Sec. 3.2)
  - FEMA Imagery Data Identified in Urban Areas map shows the intersection of the Urban Areas and FEMA projects with known imagery data sets.
- FEMA Elevation Data within 5 Miles of Urban Areas table shows where FEMA has identified elevation data in counties that intersect a 5-mile buffer around the NGA Urban Areas. (Sec. 3.3)
  - FEMA Elevation Data within 5 Miles of Urban Areas map shows the counties in each Urban Area where FEMA has identified elevation data within a 5-mile buffer of each Urban Area.
- FEMA Imagery Data within 5 Miles of Urban Areas table shows where FEMA has identified imagery data in counties that intersect a 5-mile buffer around the NGA Urban Areas. (Sec. 3.4)
  - FEMA Imagery Data within 5 Miles of Urban Areas map shows the counties in each Urban Area where FEMA has identified imagery data within a 5-mile buffer of each Urban Area.
- Planned FEMA Data Coordination by Urban Area table shows where FEMA has planned projects in FY06 and FY07 that intersect the NGA Urban Areas. (Sec. 3.5)
  - Planned FEMA Data Coordination by Urban Area map shows the counties in each Urban Area where FEMA has planned projects in FY06 and FY07.

2. FEMA Data Coordination: Known Imagery and Terrain Data Sets

Since the Spring 2006 report was published, funding of additional Fiscal Year 2006 scheduled projects has occurred resulting in increased imagery and terrain data discovery. Known imagery data sets that will be used in FEMA projects increased by 33% and known terrain data sets increased by 44%.

The following tables represent imagery and elevation data that has been identified in each region and provides FEMA and its partners the opportunity to share and coordinate base map and terrain data collection for active and planned FEMA projects in the U.S. and its territories. These tables are not restricted to the NGA Urban Areas and should be used by mapping partners with nationally-oriented mapping programs.

2.1. Imagery Projects by FEMA Region

Region I

Connecticut

County	Project Status	Data Format	Data Coverage	Datum	Spatial Accuracy (m)	Data Source
Fairfield	Active	GeoTIFF	Statewide	NAD83	-1.0	CTDOT
Hartford	Active	GeoTIFF	Statewide	NAD83	-1.0	CTDOT
Litchfield	Active	GeoTIFF	Statewide	NAD83	-1.0	CTDOT
Middlesex	Active	GeoTIFF	Statewide	NAD83	-1.0	CTDOT
New Haven	Active	GeoTIFF	Statewide	NAD83	-1.0	CTDOT
New London	Active	GeoTIFF	Statewide	NAD83	-1.0	CTDOT
Tolland	Active	GeoTIFF	Statewide	NAD83	-1.0	CTDOT
Windham	Active	GeoTIFF	Statewide	NAD83	-1.0	CTDOT

Maine

County	Project Status	Data Format	Data Coverage	Datum	Spatial Accuracy (m)	Data Source
Androscoggin	Active	GeoTIFF	Statewide	NAD83	-0.5	ME GIS
Aroostook	Active	GeoTIFF	Statewide	NAD83	1.0	ME GIS

Maine

County	Project Status	Data Format	Data Coverage	Datum	Spatial Accuracy (m)	Data Source
Cumberland	Active	GeoTIFF	Statewide	NAD83	-0.5	ME GIS
Franklin	Active	GeoTIFF	Statewide	NAD83	0.609	ME GIS
Hancock	Active	GeoTIFF	Statewide	NAD83	1.0	ME GIS
Kennebec	Active	GeoTIFF	Statewide	NAD83	0.305	ME GIS
Knox	Active	GeoTIFF	Statewide	NAD83	1.0	ME GIS
Lincoln	Active	GeoTIFF	Statewide	NAD83	0.305	ME GIS
Oxford	Active	GeoTIFF	Statewide	NAD83	1.0	ME GIS
Penobscot	Active	GeoTIFF	Statewide	NAD83	0.609	ME GIS
Piscataquis	Active	GeoTIFF	Statewide	NAD83	1.0	ME GIS
Sagadahoc	Active	GeoTIFF	Statewide	NAD83	0.305	ME GIS
Somerset	Active	GeoTIFF	Statewide	NAD83	0.609	ME GIS
Waldo	Active	GeoTIFF	Statewide	NAD83	1.0	ME GIS
Washington	Active	GeoTIFF	Statewide	NAD83	1.0	ME GIS

Maine

County	Project Status	Data Format	Data Coverage	Datum	Spatial Accuracy (m)	Data Source
York	Active	GeoTIFF	Statewide	NAD83	0.305	ME GIS

Massachusetts

County	Project Status	Data Format	Data Coverage	Datum	Spatial Accuracy (m)	Data Source
Barnstable	Active	GeoTIFF	Statewide	NAD83	0.5	MassGIS
Berkshire	Active	GeoTIFF	Statewide	NAD83	0.5	MassGIS
Bristol	Active	GeoTIFF	Statewide	NAD83	0.5	MassGIS
Dukes	Active	GeoTIFF	Statewide	NAD83	0.5	MassGIS
Essex	Active	GeoTIFF	Statewide	NAD83	0.5	MassGIS
Franklin	Active	GeoTIFF	Statewide	NAD83	0.5	MassGIS
Hampden	Active	GeoTIFF	Statewide	NAD83	0.5	MassGIS
Hampshire	Active	GeoTIFF	Statewide	NAD83	0.5	MassGIS
Middlesex	Active	GeoTIFF	Statewide	NAD83	0.5	MassGIS
Nantucket	Active	GeoTIFF	Statewide	NAD83	0.5	MassGIS
Norfolk	Active	GeoTIFF	Statewide	NAD83	0.5	MassGIS

Massachusetts

County	Project Status	Data Format	Data Coverage	Datum	Spatial Accuracy (m)	Data Source
Plymouth	Active	GeoTIFF	Statewide	NAD83	0.5	MassGIS
Suffolk	Active	GeoTIFF	Statewide	NAD83	0.5	MassGIS
Worcester	Active	GeoTIFF	Statewide	NAD83	0.5	MassGIS

New Hampshire

County	Project Status	Data Format	Data Coverage	Datum	Spatial Accuracy (m)	Data Source
Belknap	Active	GeoTIFF	Statewide	NAD83	1.0	GRANIT
Carroll	Active	GeoTIFF	Statewide	NAD83	1.0	GRANIT
Cheshire	Active	GeoTIFF	Statewide	NAD83	1.0	GRANIT
Coos	Active	GeoTIFF	Statewide	NAD83	1.0	GRANIT
Grafton	Active	GeoTIFF	Statewide	NAD83	1.0	GRANIT
Hillsborough	Active	GeoTIFF	Statewide	NAD83	1.0	GRANIT
Merrimack	Active	GeoTIFF	Statewide	NAD83	1.0	GRANIT
Rockingham	Active	GeoTIFF	Statewide	NAD83	1.0	GRANIT
Strafford	Active	GeoTIFF	Statewide	NAD83	1.0	GRANIT

New Hampshire

County	Project Status	Data Format	Data Coverage	Datum	Spatial Accuracy (m)	Data Source
Sullivan	Active	GeoTIFF	Statewide	NAD83	1.0	GRANIT

Rhode Island

County	Project Status	Data Format	Data Coverage	Datum	Spatial Accuracy (m)	Data Source
Bristol	Active	GeoTIFF	Statewide	NAD27	0.609	RI GIS
Kent	Active	GeoTIFF	Statewide	NAD27	0.609	RI GIS
Newport	Active	GeoTIFF	Statewide	NAD27	0.609	RI GIS
Providence	Active	GeoTIFF	Statewide	NAD27	0.609	RI GIS
Washington	Active	GeoTIFF	Statewide	NAD27	0.609	RI GIS

Vermont

County	Project Status	Data Format	Data Coverage	Datum	Spatial Accuracy (m)	Data Source
Addison	Active	LAN and BIP	Statewide	NAD83	-0.5	Vermont Mapping Program
Bennington	Active	LAN and BIP	Statewide	NAD83	-0.5	Vermont Mapping Program
Caledonia	Active	LAN and BIP	Statewide	NAD83	-0.5	Vermont Mapping Program
Chittenden	Active	LAN and BIP	Statewide	NAD83	-0.5	Vermont Mapping Program
Essex	Active	LAN and BIP	Statewide	NAD83	-0.5	Vermont Mapping Program

Vermont

County	Project Status	Data Format	Data Coverage	Datum	Spatial Accuracy (m)	Data Source
Franklin	Active	LAN and BIP	Statewide	NAD83	-0.5	Vermont Mapping Program
Grand Isle	Active	LAN and BIP	Statewide	NAD83	-0.5	Vermont Mapping Program
Lamoille	Active	LAN and BIP	Statewide	NAD83	-0.5	Vermont Mapping Program
Orange	Active	LAN and BIP	Statewide	NAD83	-0.5	Vermont Mapping Program
Orleans	Active	LAN and BIP	Statewide	NAD83	-0.5	Vermont Mapping Program
Rutland	Active	LAN and BIP	Statewide	NAD83	-0.5	Vermont Mapping Program
Washington	Active	LAN and BIP	Statewide	NAD83	-0.5	Vermont Mapping Program
Windham	Active	LAN and BIP	Statewide	NAD83	-0.5	Vermont Mapping Program
Windsor	Active	LAN and BIP	Statewide	NAD83	-0.5	Vermont Mapping Program

Region II

New Jersey

County	Project Status	Data Format	Data Coverage	Datum	Spatial Accuracy (m)	Data Source
Atlantic	Active	Compressed Native	Statewide	NAD83	0.305	NJ OIT
Bergen	Active	Compressed Native	Statewide	NAD83	0.305	NJ OIT

New Jersey

County	Project Status	Data Format	Data Coverage	Datum	Spatial Accuracy (m)	Data Source
Burlington	Active	Compressed Native	Statewide	NAD83	0.305	NJ OIT
Camden	Active	Compressed Native	Statewide	NAD83	0.305	NJ OIT
Cape May	Active	Compressed Native	Statewide	NAD83	0.305	NJ OIT
Cumberland	Active	Compressed Native	Statewide	NAD83	0.305	NJ OIT
Essex	Active	Compressed Native	Statewide	NAD83	0.305	NJ OIT
Gloucester	Active	Compressed Native	Statewide	NAD83	0.305	NJ OIT
Hudson	Active	Compressed Native	Statewide	NAD83	0.305	NJ OIT
Hunterdon	Active	Compressed Native	Statewide	NAD83	0.305	NJ OIT
Mercer	Active	Compressed Native	Statewide	NAD83	0.305	NJ OIT
Middlesex	Active	Compressed Native	Statewide	NAD83	0.305	NJ OIT
Monmouth	Active	Compressed Native	Statewide	NAD83	0.305	NJ OIT
Morris	Active	Compressed Native	Statewide	NAD83	0.305	NJ OIT
Ocean	Active	Compressed Native	Statewide	NAD83	0.305	NJ OIT

New Jersey

County	Project Status	Data Format	Data Coverage	Datum	Spatial Accuracy (m)	Data Source
Passaic	Active	Compressed Native	Statewide	NAD83	0.305	NJ OIT
Salem	Active	Compressed Native	Statewide	NAD83	0.305	NJ OIT
Somerset	Active	Compressed Native	Statewide	NAD83	0.305	NJ OIT
Sussex	Active	Compressed Native	Statewide	NAD83	0.305	NJ OIT
Union	Active	Compressed Native	Statewide	NAD83	0.305	NJ OIT
Warren	Active	Compressed Native	Statewide	NAD83	0.305	NJ OIT

New York

County	Project Status	Data Format	Data Coverage	Datum	Spatial Accuracy (m)	Data Source
Albany	Active	Compressed Native	Statewide	NAD83	1.0	NYS DEC
Allegany	Active	Compressed Native	Statewide	NAD83	1.0	NYS DEC
Bronx	Active	Compressed Native	Statewide	NAD83	1.0	NYS DEC
Broome	Active	Compressed Native	Statewide	NAD83	1.0	NYS DEC
Cattaraugus	Active	Compressed Native	Statewide	NAD83	1.0	NYS DEC
Cayuga	Active	Compressed Native	Statewide	NAD83	1.0	NYS DEC

New York

County	Project Status	Data Format	Data Coverage	Datum	Spatial Accuracy (m)	Data Source
Chautauqua	Active	Compressed Native	Statewide	NAD83	1.0	NYS DEC
Chemung	Active	Compressed Native	Statewide	NAD83	1.0	NYS DEC
Chenango	Active	Compressed Native	Statewide	NAD83	1.0	NYS DEC
Clinton	Active	Compressed Native	Statewide	NAD83	1.0	NYS DEC
Columbia	Active	Compressed Native	Statewide	NAD83	1.0	NYS DEC
Cortland	Active	Compressed Native	Statewide	NAD83	1.0	NYS DEC
Delaware	Active	Compressed Native	Statewide	NAD83	1.0	NYS DEC
Dutchess	Active	Compressed Native	Statewide	NAD83	1.0	NYS DEC
Erie	Active	Compressed Native	Statewide	NAD83	1.0	NYS DEC
Essex	Active	Compressed Native	Statewide	NAD83	1.0	NYS DEC
Franklin	Active	Compressed Native	Statewide	NAD83	1.0	NYS DEC
Fulton	Active	Compressed Native	Statewide	NAD83	1.0	NYS DEC
Genesee	Active	Compressed Native	Statewide	NAD83	1.0	NYS DEC

New York

County	Project Status	Data Format	Data Coverage	Datum	Spatial Accuracy (m)	Data Source
Greene	Active	Compressed Native	Statewide	NAD83	1.0	NYS DEC
Hamilton	Active	Compressed Native	Statewide	NAD83	1.0	NYS DEC
Herkimer	Active	Compressed Native	Statewide	NAD83	1.0	NYS DEC
Jefferson	Active	Compressed Native	Statewide	NAD83	1.0	NYS DEC
Kings	Active	Compressed Native	Statewide	NAD83	1.0	NYS DEC
Lewis	Active	Compressed Native	Statewide	NAD83	1.0	NYS DEC
Livingston	Active	Compressed Native	Statewide	NAD83	1.0	NYS DEC
Madison	Active	Compressed Native	Statewide	NAD83	1.0	NYS DEC
Monroe	Active	Compressed Native	Statewide	NAD83	1.0	NYS DEC
Montgomery	Active	Compressed Native	Statewide	NAD83	1.0	NYS DEC
Nassau	Active	Compressed Native	Statewide	NAD83	1.0	NYS DEC
New York	Active	Compressed Native	Statewide	NAD83	1.0	NYS DEC
Niagara	Active	Compressed Native	Statewide	NAD83	1.0	NYS DEC

New York

County	Project Status	Data Format	Data Coverage	Datum	Spatial Accuracy (m)	Data Source
Oneida	Active	Compressed Native	Statewide	NAD83	1.0	NYS DEC
Onondaga	Active	Compressed Native	Statewide	NAD83	1.0	NYS DEC
Ontario	Active	Compressed Native	Statewide	NAD83	1.0	NYS DEC
Orange	Active	Compressed Native	Statewide	NAD83	1.0	NYS DEC
Orleans	Active	Compressed Native	Statewide	NAD83	1.0	NYS DEC
Oswego	Active	Compressed Native	Statewide	NAD83	1.0	NYS DEC
Otsego	Active	Compressed Native	Statewide	NAD83	1.0	NYS DEC
Putnam	Active	Compressed Native	Statewide	NAD83	1.0	NYS DEC
Queens	Active	Compressed Native	Statewide	NAD83	1.0	NYS DEC
Rensselaer	Active	Compressed Native	Statewide	NAD83	1.0	NYS DEC
Richmond	Active	Compressed Native	Statewide	NAD83	1.0	NYS DEC
Rockland	Active	Compressed Native	Statewide	NAD83	1.0	NYS DEC
Saratoga	Active	Compressed Native	Statewide	NAD83	1.0	NYS DEC

New York

County	Project Status	Data Format	Data Coverage	Datum	Spatial Accuracy (m)	Data Source
Schenectady	Active	Compressed Native	Statewide	NAD83	1.0	NYS DEC
Schoharie	Active	Compressed Native	Statewide	NAD83	1.0	NYS DEC
Schuyler	Active	Compressed Native	Statewide	NAD83	1.0	NYS DEC
Seneca	Active	Compressed Native	Statewide	NAD83	1.0	NYS DEC
St. Lawrence	Active	Compressed Native	Statewide	NAD83	1.0	NYS DEC
Steuben	Active	Compressed Native	Statewide	NAD83	1.0	NYS DEC
Suffolk	Active	Compressed Native	Statewide	NAD83	1.0	NYS DEC
Sullivan	Active	Compressed Native	Statewide	NAD83	1.0	NYS DEC
Tioga	Active	Compressed Native	Statewide	NAD83	1.0	NYS DEC
Tompkins	Active	Compressed Native	Statewide	NAD83	1.0	NYS DEC
Ulster	Active	Compressed Native	Statewide	NAD83	1.0	NYS DEC
Warren	Active	Compressed Native	Statewide	NAD83	1.0	NYS DEC
Washington	Active	Compressed Native	Statewide	NAD83	1.0	NYS DEC

New York

County	Project Status	Data Format	Data Coverage	Datum	Spatial Accuracy (m)	Data Source
Wayne	Active	Compressed Native	Statewide	NAD83	1.0	NYS DEC
Westchester	Active	Compressed Native	Statewide	NAD83	1.0	NYS DEC
Wyoming	Active	Compressed Native	Statewide	NAD83	1.0	NYS DEC
Yates	Active	Compressed Native	Statewide	NAD83	1.0	NYS DEC

Region III

Maryland

County	Project Status	Data Format	Data Coverage	Datum	Spatial Accuracy (m)	Data Source
Montgomery	Unknown	Unknown	Unknown	Unknown	Unknown	Unknown

Pennsylvania

County	Project Status	Data Format	Data Coverage	Datum	Spatial Accuracy (m)	Data Source
Chester	Active	Compressed Native	Countywide	NAD83	Unknown	USGS DOQQs
Columbia	Active	GeoTIFF	Countywide	NAD83	Unknown	BAE Systems, Inc.
Dauphin	Unknown	Unknown	Countywide	Unknown	Unknown	Unknown
Delaware	Active	Compressed Native	Countywide	NAD83	Unknown	USGS DOQQs
Mifflin	Active	Compressed Native	Countywide	NAD83	Unknown	Mifflin County 2003

Pennsylvania

County	Project Status	Data Format	Data Coverage	Datum	Spatial Accuracy (m)	Data Source
Montour	Active	GeoTIFF	Countywide	NAD83	0.609	BAE Systems ADR
Northumberland	Active	GeoTIFF	Countywide	NAD83	Unknown	BAE Systems ADR
Somerset	Active	GeoTIFF	Countywide	NAD83	Unknown	BAE Systems ADR
Union	Active	GeoTIFF	Countywide	NAD83	Unknown	BAE Systems ADR

Virginia

County	Project Status	Data Format	Data Coverage	Datum	Spatial Accuracy (m)	Data Source
Accomack	Unknown	Unknown	Countywide	NAD83	Unknown	Unknown
Lee	Active	GeoTIFF	Countywide	NAD83 (HARN)	0.609,0.305,0.152	VGIN
Russell	Active	GeoTIFF	Countywide	NAD83 (HARN)	0.609,0.305,0.152	VGIN
Scott	Active	GeoTIFF	Countywide	NAD83 (HARN)	0.609,0.305,0.152	VGIN
Smyth	Active	GeoTIFF	Countywide	NAD83 (HARN)	0.609,0.305,0.152	VGIN
Suffolk	Active	Compressed Native	Countywide	NAD83	0.609,0.305,0.152	City of Suffolk
Tazewell	Active	GeoTIFF	Countywide	NAD83 (HARN)	0.609,0.305,0.152	VGIN
Westmoreland	Active	GeoTIFF	Countywide	NAD83 (HARN)	0.609,0.305,0.152	VGIN

Virginia

County	Project Status	Data Format	Data Coverage	Datum	Spatial Accuracy (m)	Data Source
Wise	Active	GeoTIFF	Countywide	NAD83 (HARN)	0.609,0.305,0.152	VGIN

West Virginia

County	Project Status	Data Format	Data Coverage	Datum	Spatial Accuracy (m)	Data Source
Harrison	Active	Compressed Native	Countywide	NAD83	0.609	WVSAMB
Logan	Active	Compressed Native	Countywide	NAD83	0.609	WVSAMB
Marion	Active	Compressed Native	Countywide	NAD83	0.609	WVSAMB
Mingo	Active	Compressed Native	Countywide	NAD83	0.609	WVSAMB
Ohio	Active	Compressed Native	Countywide	NAD83	0.609	WVSAMB
Putnam	Active	Compressed Native	Countywide	NAD83	0.609	WVSAMB
Wayne	Active	Compressed Native	Countywide	NAD83	0.609	WVSAMB
Wayne	Active	Compressed Native	Countywide	NAD83	0.609	WVSAMB
Wayne	Active	Compressed Native	Countywide	NAD83	0.609	WVSAMB

Region IV

South Carolina

County	Project Status	Data Format	Data Coverage	Datum	Spatial Accuracy (m)	Data Source
Aiken	Unknown	GeoTIFF	Countywide	NAD83	0.618	3Di
Anderson	Complete	Unknown	Countywide	Unknown	Unknown	The County
Beaufort	Complete	Unknown	Countywide	Unknown	Unknown	The County
Calhoun	Complete	Unknown	Countywide	Unknown	Unknown	The County
Dorchester	Complete	Unknown	Countywide	Unknown	Unknown	The County
Florence	Complete	Unknown	Countywide	Unknown	Unknown	The County
Greenville	Complete	Unknown	Countywide	Unknown	Unknown	The County
Horry	Complete	Unknown	Countywide	Unknown	Unknown	The County
Kershaw	Complete	Unknown	Countywide	Unknown	Unknown	The County
Lee	Complete	Unknown	Countywide	Unknown	Unknown	The County
Pickens	Complete	Unknown	Countywide	NAD83	Unknown	The County
Richland	Complete	Unknown	Countywide	NAD83	Unknown	The County

South Carolina

County	Project Status	Data Format	Data Coverage	Datum	Spatial Accuracy (m)	Data Source
Saluda	Complete	Unknown	Countywide	Unknown	Unknown	The County
Spartanburg	Unknown	GeoTIFF	Countywide	NAD83	Unknown	NA
Sumter	Complete	Unknown	Countywide	Unknown	Unknown	The County
York	Complete	Unknown	Countywide	NAD83	Unknown	The County

Tennessee

County	Project Status	Data Format	Data Coverage	Datum	Spatial Accuracy (m)	Data Source
Anderson	Active	GeoTIFF	Unknown	Unknown	30.48	TN-GIS Services Division
Bedford	Active	GeoTIFF	Unknown	Unknown	30.48	TN-GIS Services Division
Blount	Active	GeoTIFF	Unknown	Unknown	30.48	TN-GIS Services Division
Bradley	Active	GeoTIFF	Unknown	Unknown	30.48	TN-GIS Services Division
Campbell	Active	GeoTIFF	Unknown	Unknown	30.48	TN-GIS Services Division
Cannon	Active	GeoTIFF	Unknown	Unknown	30.48	TN-GIS Services Division
Cheatham	Active	GeoTIFF	Unknown	Unknown	30.48	TN-GIS Services Division
Chester	Active	GeoTIFF	Unknown	Unknown	30.48	TN-GIS Services Division

Tennessee

County	Project Status	Data Format	Data Coverage	Datum	Spatial Accuracy (m)	Data Source
Coffee	Active	GeoTIFF	Unknown	Unknown	30.48	TN-GIS Services Division
Crockett	Active	GeoTIFF	Unknown	Unknown	30.48	TN-GIS Services Division
Cumberland	Active	GeoTIFF	Unknown	Unknown	30.48	TN-GIS Services Division
Fayette	Active	GeoTIFF	Unknown	Unknown	30.48	TN-GIS Services Division
Franklin	Active	GeoTIFF	Unknown	Unknown	30.48	TN-GIS Services Division
Giles	Active	GeoTIFF	Unknown	Unknown	30.48	TN-GIS Services Division
Greene	Active	GeoTIFF	Unknown	Unknown	30.48	TN-GIS Services Division
Hamblen	Active	GeoTIFF	Unknown	Unknown	30.48	TN-GIS Services Division
Hamilton	Active	GeoTIFF	Unknown	Unknown	30.48	TN-GIS Services Division
Hardeman	Active	GeoTIFF	Unknown	Unknown	30.48	TN-GIS Services Division
Hardin	Active	GeoTIFF	Unknown	Unknown	30.48	TN-GIS Services Division
Hawkins	Active	GeoTIFF	Unknown	Unknown	30.48	TN-GIS Services Division
Henry	Active	GeoTIFF	Unknown	Unknown	30.48	TN-GIS Services Division

Tennessee

County	Project Status	Data Format	Data Coverage	Datum	Spatial Accuracy (m)	Data Source
Jackson	Active	GeoTIFF	Unknown	Unknown	30.48	TN-GIS Services Division
Lauderdale	Active	GeoTIFF	Unknown	Unknown	30.48	TN-GIS Services Division
Lewis	Active	GeoTIFF	Unknown	Unknown	30.48	TN-GIS Services Division
Lincoln	Active	GeoTIFF	Unknown	Unknown	30.48	TN-GIS Services Division
Loudon	Active	GeoTIFF	Unknown	NAD83	30.48	TN-GIS Services Division
Marion	Active	GeoTIFF	Unknown	Unknown	30.48	TN-GIS Services Division
Marshall	Active	GeoTIFF	Unknown	Unknown	30.48	TN-GIS Services Division
Maury	Active	GeoTIFF	Unknown	NAD83	30.48	TN-GIS Services Division
McMinn	Active	GeoTIFF	Unknown	NAD83	30.48	TN-GIS Services Division
McNairy	Active	GeoTIFF	Unknown	Unknown	30.48	TN-GIS Services Division
Montgomery	Active	GeoTIFF	Unknown	NAD83	30.48	TN-GIS Services Division
Morgan	Active	GeoTIFF	Unknown	Unknown	30.48	TN-GIS Services Division
Putnam	Active	GeoTIFF	Unknown	Unknown	30.48	TN-GIS Services Division

Tennessee

County	Project Status	Data Format	Data Coverage	Datum	Spatial Accuracy (m)	Data Source
Roane	Active	GeoTIFF	Unknown	NAD83	30.48	TN-GIS Services Division
Scott	Active	GeoTIFF	Unknown	Unknown	30.48	TN-GIS Services Division
Sevier	Active	GeoTIFF	Unknown	NAD83	30.48	TN-GIS Services Division
Shelby	Active	GeoTIFF	Unknown	NAD83	30.48	TN-GIS Services Division
Sullivan	Active	GeoTIFF	Unknown	NAD83	30.48	TN-GIS Services Division
Sumner	Active	GeoTIFF	Unknown	NAD83	30.48	TN-GIS Services Division
Tipton	Active	GeoTIFF	Unknown	NAD83	30.48	TN-GIS Services Division
Union	Active	GeoTIFF	Unknown	Unknown	30.48	TN-GIS Services Division
Washington	Active	GeoTIFF	Unknown	NAD83	30.48	TN-GIS Services Division
White	Active	GeoTIFF	Unknown	Unknown	30.48	TN-GIS Services Division
Williamson	Active	GeoTIFF	Unknown	NAD83	30.48	TN-GIS Services Division
Wilson	Active	GeoTIFF	Unknown	NAD83	30.48	TN-GIS Services Division

Region V

Illinois

County	Project Status	Data Format	Data Coverage	Datum	Spatial Accuracy (m)	Data Source
Adams	Planned	USGS 2005 DOQQ	Countywide	Unknown	Unknown	FEMA
Alexander	Active	USGS 2005 DOQQ	Countywide	Unknown	Unknown	FEMA
Brown	Planned	USGS 2005 DOQQ	Countywide	Unknown	Unknown	FEMA
Calhoun	Active	USGS 2005 DOQQ	Countywide	Unknown	Unknown	FEMA
Calhoun	Planned	USGS 2005 DOQQ	Countywide	Unknown	Unknown	FEMA
Cass	Planned	USGS 2005 DOQQ	Countywide	Unknown	Unknown	FEMA
Champaign	Planned	USGS 2005 DOQQ, TIFF	Countywide	Unknown	0.609	FEMA
Clark	Active	USGS 2005 DOQQ	Countywide	Unknown	Unknown	FEMA
Clinton	Active	USGS 2005 DOQQ, MrSID	Countywide	Unknown	Unknown	FEMA
Cook	Active	USGS 2005 DOQQ, TIFF	Countywide	Unknown	30.48	FEMA
De Witt	Active	USGS 2005 DOQQ	Countywide	Unknown	Unknown	FEMA
DeKalb	Active	USGS 2005 DOQQ, TIFF	Countywide	Unknown	.609, .9 14	FEMA

Illinois

County	Project Status	Data Format	Data Coverage	Datum	Spatial Accuracy (m)	Data Source
Fulton	Planned	USGS 2005 DOQQ	Countywide	Unknown	Unknown	FEMA
Greene	Planned	USGS 2005 DOQQ	Countywide	Unknown	Unknown	FEMA
Grundy	Planned	USGS 2005 DOQQ	Countywide	Unknown	Unknown	FEMA
Henderson	Active	USGS 2005 DOQQ	Countywide	Unknown	Unknown	FEMA
Iroquois	Planned	USGS 2005 DOQQ	Countywide	Unknown	Unknown	FEMA
Jackson	Active	USGS 2005 DOQQ	Countywide	Unknown	Unknown	FEMA
Jersey	Active	USGS 2005 DOQQ	Countywide	Unknown	Unknown	FEMA
Jersey	Planned	USGS 2005 DOQQ	Countywide	Unknown	Unknown	FEMA
Jo Daviess	Active	USGS 2005 DOQQ	Countywide	Unknown	Unknown	FEMA
Kane	Active	USGS 2005 DOQQ	Countywide	Unknown	0.914	FEMA
Kankakee	Planned	USGS 2005 DOQQ	Countywide	Unknown	Unknown	FEMA
Kendall	Active	USGS 2005 DOQQ	Countywide	Unknown	Unknown	FEMA
La Salle	Active	USGS 2005 DOQQ	Countywide	Unknown	Unknown	FEMA

Illinois

County	Project Status	Data Format	Data Coverage	Datum	Spatial Accuracy (m)	Data Source
Lee	Planned	USGS 2005 DOQQ	Countywide	Unknown	Unknown	FEMA
Livingston	Active	USGS 2005 DOQQ	Countywide	Unknown	Unknown	FEMA
Madison	Active	USGS 2005 DOQQ	Countywide	Unknown	Unknown	FEMA
Mason	Planned	USGS 2005 DOQQ	Countywide	Unknown	Unknown	FEMA
McLean	Active	USGS 2005 DOQQ	Countywide	Unknown	Unknown	FEMA
Menard	Planned	USGS 2005 DOQQ	Countywide	Unknown	Unknown	FEMA
Monroe	Active	USGS 2005 DOQQ	Countywide	Unknown	Unknown	FEMA
Morgan	Planned	USGS 2005 DOQQ	Countywide	Unknown	Unknown	FEMA
Ogle	Planned	USGS 2005 DOQQ	Countywide	Unknown	Unknown	FEMA
Pike	Planned	USGS 2005 DOQQ	Countywide	Unknown	Unknown	FEMA
Randolph	Active	USGS 2005 DOQQ	Countywide	Unknown	Unknown	FEMA
Rock Island	Active	USGS 2005 DOQQ, MrSID	Countywide	Unknown	Unknown	FEMA
Sangamon	Active	USGS 2005 DOQQ, MrSID	Countywide	Unknown	Unknown	FEMA

Illinois

County	Project Status	Data Format	Data Coverage	Datum	Spatial Accuracy (m)	Data Source
Schuyler	Planned	USGS 2005 DOQQ	Countywide	Unknown	Unknown	FEMA
Scott	Planned	USGS 2005 DOQQ	Countywide	Unknown	Unknown	FEMA
St. Clair	Active	USGS 2005 DOQQ	Countywide	Unknown	Unknown	FEMA
Stephenson	Planned	USGS 2005 DOQQ	Countywide	Unknown	Unknown	FEMA
Union	Active	USGS 2005 DOQQ	Countywide	Unknown	Unknown	FEMA
Vermilion	Planned	USGS 2005 DOQQ	Countywide	Unknown	Unknown	FEMA
Will	Active	USGS 2005 DOQQ	Countywide	Unknown	Unknown	FEMA
Williamson	Active	USGS 2005 DOQQ	Countywide	Unknown	Unknown	FEMA
Woodford	Active	USGS 2005 DOQQ	Countywide	Unknown	Unknown	FEMA

Indiana

County	Project Status	Data Format	Data Coverage	Datum	Spatial Accuracy (m)	Data Source
Adams	Active	MrSID	Countywide	Unknown	1.11	Unknown
Bartholomew	Active	MrSID	Countywide	Unknown	1.11	Unknown
Boone	Active	MrSID	Countywide	Unknown	1.11	Unknown

Indiana County	Project Status	Data Format	Data Coverage	Datum	Spatial Accuracy (m)	Data Source
Clark	Active	MrSID	Countywide	Unknown	1.11	Unknown
Dearborn	Active	MrSID	Countywide	Unknown	1.11	Unknown
Delaware	Active	MrSID	Countywide	Unknown	1.11	Unknown
Dubois	Active	MrSID	Countywide	Unknown	1.11	Unknown
Elkhart	Active	MrSID	Countywide	Unknown	1.11	Unknown
Floyd	Active	MrSID	Countywide	Unknown	1.11	Unknown
Grant	Active	MrSID	Countywide	Unknown	1.11	Unknown
Hamilton	Active	MrSID	Countywide	Unknown	1.11	Unknown
Hancock	Active	MrSID	Countywide	Unknown	1.11	Unknown
Harrison	Active	MrSID	Countywide	Unknown	1.11	Unknown
Hendricks	Active	MrSID	Countywide	Unknown	1.11	Unknown
Howard	Active	MrSID	Countywide	Unknown	1.11	Unknown
Jackson	Active	MrSID	Countywide	Unknown	1.11	Unknown

Indiana County	Project Status	Data Format	Data Coverage	Datum	Spatial Accuracy (m)	Data Source
Knox	Active	MrSID	Countywide	Unknown	1.11	Unknown
Kosciusko	Active	MrSID	Countywide	Unknown	1.11	Unknown
LaPorte	Active	MrSID	Countywide	Unknown	1.11	Unknown
Lawrence	Active	MrSID	Countywide	Unknown	1.11	Unknown
Madison	Active	MrSID	Countywide	Unknown	1.11	Unknown
Marion	Active	MrSID	Countywide	Unknown	1.11	Unknown
Marshall	Active	MrSID	Countywide	Unknown	1.11	Unknown
Monroe	Active	MrSID	Countywide	Unknown	1.11	Unknown
Montgomery	Active	MrSID	Countywide	Unknown	1.11	Unknown
Morgan	Active	MrSID	Countywide	Unknown	1.11	Unknown
Porter	Active	MrSID	Countywide	Unknown	1.11	Unknown
Shelby	Active	MrSID	Countywide	Unknown	1.11	Unknown
St. Joseph	Active	MrSID	Countywide	Unknown	1.11	Unknown

Indiana

County	Project Status	Data Format	Data Coverage	Datum	Spatial Accuracy (m)	Data Source
Tippecanoe	Active	MrSID	Countywide	Unknown	1.11	Unknown
Vigo	Active	MrSID	Countywide	Unknown	1.11	Unknown
Warrick	Active	MrSID	Countywide	Unknown	1.11	Unknown
Wayne	Active	MrSID	Countywide	Unknown	-1.12	Unknown

Michigan

County	Project Status	Data Format	Data Coverage	Datum	Spatial Accuracy (m)	Data Source
Allegan	Active	Unknown	Unknown	Unknown	Unknown	Unknown
Barry	Unknown	Unknown	Unknown	Unknown	Unknown	Unknown
Bay	Unknown	Unknown	Unknown	Unknown	Unknown	Unknown
Cass	Active	Unknown	Unknown	Unknown	Unknown	Unknown
Clinton	Active	Unknown	Unknown	Unknown	Unknown	Unknown
Eaton	Active	Unknown	Unknown	Unknown	Unknown	Unknown
Genesee	Active	Unknown	Unknown	Unknown	Unknown	Unknown
Huron	Active	Unknown	Unknown	Unknown	Unknown	Unknown

Michigan

County	Project Status	Data Format	Data Coverage	Datum	Spatial Accuracy (m)	Data Source
Ingham	Active	Unknown	Unknown	Unknown	Unknown	Unknown
Kalamazoo	Unknown	Unknown	Unknown	Unknown	Unknown	Unknown
Lapeer	Active	Unknown	Unknown	Unknown	Unknown	Unknown
Livingston	Active	MrSID	Countywide	Unknown	.152, .609, .914	Unknown
Midland	Unknown	Unknown	Unknown	Unknown	Unknown	Unknown
Ottawa	Planned	Unknown	Unknown	Unknown	Unknown	Unknown
Saginaw	Unknown	Unknown	Unknown	Unknown	Unknown	Unknown
Sanilac	Unknown	Unknown	Unknown	Unknown	Unknown	Unknown
St. Clair	Active	MrSID	Countywide	Unknown	.152, .609, .914	Unknown
Tuscola	Unknown	Unknown	Unknown	Unknown	Unknown	Unknown
Washtenaw	Active	MrSID	Countywide	Unknown	.152, .609, .914	Unknown
Wayne	Active	MrSID	Countywide	Unknown	.152, .609, .914	Unknown

Minnesota

County	Project Status	Data Format	Data Coverage	Datum	Spatial Accuracy (m)	Data Source
Blue Earth	Unknown	Unknown	Unknown	Unknown	Unknown	Unknown
Brown	Active	Unknown	Unknown	Unknown	Unknown	Unknown
Chippewa	Active	Unknown	Unknown	Unknown	Unknown	Unknown
Clay	Active	Unknown	Unknown	Unknown	Unknown	Unknown
Clearwater	Active	Unknown	Unknown	Unknown	Unknown	Unknown
Dakota	Planned	Unknown	Unknown	Unknown	Unknown	Unknown
Goodhue	Active	Orthophoto	Unknown	Unknown	Unknown	Unknown
Hennepin	Active	Unknown	Unknown	Unknown	Unknown	Unknown
Kandiyohi	Active	Unknown	Unknown	Unknown	Unknown	Unknown
Lincoln	Planned	Unknown	Unknown	Unknown	Unknown	Unknown
Meeker	Active	Unknown	Unknown	Unknown	Unknown	Unknown
Nicollet	Active	Unknown	Unknown	Unknown	Unknown	Unknown
Norman	Planned	Unknown	Unknown	Unknown	Unknown	Unknown

Minnesota

County	Project Status	Data Format	Data Coverage	Datum	Spatial Accuracy (m)	Data Source
Olmsted	Active	Unknown	Unknown	Unknown	Unknown	Unknown
Ramsey	Active	Unknown	Unknown	Unknown	Unknown	Unknown
Redwood	Active	Unknown	Unknown	Unknown	Unknown	Unknown
Renville	Active	Unknown	Unknown	Unknown	Unknown	Unknown
Scott	Active	Unknown	Unknown	Unknown	Unknown	Unknown
Sherburne	Active	Unknown	Unknown	Unknown	Unknown	Unknown
Todd	Active	Unknown	Unknown	Unknown	Unknown	Unknown

Ohio

County	Project Status	Data Format	Data Coverage	Datum	Spatial Accuracy (m)	Data Source
Adams	Planned	Orthophoto	Statewide	Unknown	Unknown	Unknown
Allen	Active	MrSID and TIFF	Statewide	Unknown	0.152	Unknown
Ashland	Planned	Orthophoto	Countywide	Unknown	Unknown	Unknown
Ashtabula	Active	Orthophoto	Statewide	Unknown	Unknown	Unknown
Auglaize	Active	Unknown	Statewide	Unknown	Unknown	Unknown

Ohio

County	Project Status	Data Format	Data Coverage	Datum	Spatial Accuracy (m)	Data Source
Butler	Active	Orthophoto	Statewide	Unknown	Unknown	Unknown
Carroll	Planned	Orthophoto	Countywide	Unknown	0.152	Unknown
Cuyahoga	Active	Unknown	Statewide	Unknown	Unknown	Unknown
Delaware	Planned	MrSID	Countywide	Unknown	.152, .305, .609	Unknown
Erie	Active	Orthophoto	Statewide	Unknown	Unknown	Unknown
Franklin	Active	Orthophoto	Statewide	Unknown	Unknown	Unknown
Geauga	Planned	MrSID	Countywide	Unknown	0.609	Unknown
Hamilton	Active	Orthophoto	Statewide	Unknown	Unknown	Unknown
Harrison	Planned	Orthophoto	Countywide	Unknown	Unknown	Unknown
Holmes	Planned	MrSID	Countywide	Unknown	0.152	Unknown
Knox	Active	Orthophoto	Statewide	Unknown	0.609	Unknown
Lake	Active	Orthophoto	Statewide	Unknown	Unknown	Unknown
Lorain	Active	Unknown	Statewide	Unknown	Unknown	Unknown

Ohio

County	Project Status	Data Format	Data Coverage	Datum	Spatial Accuracy (m)	Data Source
Lucas	Active	Orthophoto	Statewide	Unknown	Unknown	Unknown
Mahoning	Planned	Orthophoto	Countywide	Unknown	0.609	Unknown
Medina	Planned	Unknown	Countywide	Unknown	Unknown	Unknown
Morrow	Planned	Unknown	Countywide	Unknown	Unknown	Unknown
Ottawa	Active	Orthophoto	Statewide	Unknown	Unknown	Unknown
Portage	Planned	TIFF	Countywide	Unknown	0.305	Unknown
Ross	Active	Unknown	Statewide	Unknown	Unknown	Unknown
Stark	Planned	Unknown	Statewide	Unknown	Unknown	Unknown
Summit	Active	Orthophoto	Statewide	Unknown	Unknown	Unknown
Trumbull	Active	Unknown	Statewide	Unknown	Unknown	Unknown
Trumbull	Planned	Orthophoto	Countywide	Unknown	0.152	Unknown
Union	Planned	MrSID and TIFF	Countywide	Unknown	Unknown	Unknown

Wisconsin

County	Project Status	Data Format	Data Coverage	Datum	Spatial Accuracy (m)	Data Source
Adams	Active	MrSID	Countywide	Unknown	1.0	FEMA
Calumet	Active	MrSID	Countywide	Unknown	1.0	FEMA
Chippewa	Planned	Unknown	Countywide	Unknown	Unknown	Unknown
Clark	Active	Orthophoto	Countywide	Unknown	Unknown	Unknown
Clark	Planned	Unknown	Countywide	Unknown	Unknown	Unknown
Dane	Active	Orthophoto	Countywide	Unknown	Unknown	Unknown
Door	Active	MrSID	Countywide	Unknown	1.0	FEMA
Eau Claire	Active	Orthophoto	Countywide	Unknown	Unknown	Unknown
Fond du Lac	Active	MrSID	Countywide	Unknown	0.305	FEMA
Green	Planned	Unknown	Countywide	Unknown	Unknown	Unknown
Green Lake	Planned	Unknown	Countywide	Unknown	Unknown	Unknown
Jefferson	Active	Orthophoto	Countywide	Unknown	Unknown	Unknown
Kenosha	Active	MrSID	Countywide	Unknown	0.305	FEMA

Wisconsin

County	Project Status	Data Format	Data Coverage	Datum	Spatial Accuracy (m)	Data Source
Manitowoc	Planned	Unknown	Countywide	Unknown	Unknown	Unknown
Marathon	Planned	Unknown	Countywide	Unknown	Unknown	Unknown
Monroe	Planned	Unknown	Countywide	Unknown	Unknown	Unknown
Outagamie	Planned	Unknown	Countywide	Unknown	Unknown	Unknown
Portage	Planned	Unknown	Countywide	Unknown	Unknown	Unknown
Racine	Active	MrSID	Countywide	Unknown	0.305	FEMA
Rusk	Planned	Unknown	Countywide	Unknown	Unknown	Unknown
Sheboygan	Active	Orthophoto	Countywide	Unknown	Unknown	Unknown
St. Croix	Active	Orthophoto	Countywide	Unknown	Unknown	Unknown
Walworth	Planned	Unknown	Countywide	Unknown	Unknown	Unknown
Walworth	Planned	Unknown	Countywide	Unknown	Unknown	Unknown
Washburn	Planned	Unknown	Countywide	Unknown	Unknown	Unknown
Washington	Active	MrSID	Countywide	Unknown	0.305	FEMA

Wisconsin

County	Project Status	Data Format	Data Coverage	Datum	Spatial Accuracy (m)	Data Source
Wood	Planned	Unknown	Countywide	Unknown	Unknown	Unknown

Region VI

Arkansas

County	Project Status	Data Format	Data Coverage	Datum	Spatial Accuracy (m)	Data Source
Crittenden	Complete	Unknown	Countywide	Unknown	1.0	Arkansas Geographic Information Office
Garland	Complete	Unknown	Countywide	Unknown	0.305	North West Arkansas Planning Commission
Greene	Complete	Unknown	Countywide	Unknown	1.0	USGS
Jefferson	Complete	Unknown	Countywide	Unknown	1.0	USGS
Lonoke	Complete	Unknown	Countywide	Unknown	1.0	USGS
Sebastian	Complete	Unknown	Countywide	Unknown	0.152	North West Arkansas Planning Commission

Louisiana

County	Project Status	Data Format	Data Coverage	Datum	Spatial Accuracy (m)	Data Source
Acadia	Complete	Unknown	Countywide	Unknown	1.0	USGS
Assumption	Complete	Unknown	Countywide	Unknown	1.0	USDA
Cameron	Complete	Unknown	Countywide	Unknown	1.0	USDA

Louisiana

County	Project Status	Data Format	Data Coverage	Datum	Spatial Accuracy (m)	Data Source
Iberville	Complete	Unknown	Countywide	Unknown	1.0	USGS
Iberville	Complete	Unknown	Countywide	Unknown	1.0	USGS
Lincoln	Complete	Unknown	Countywide	Unknown	1.0	USGS
Livingston	Complete	Unknown	Countywide	Unknown	1.0	USGS
St. James	Complete	Unknown	Countywide	Unknown	Unknown	Unknown
St. Martin	Complete	Unknown	Countywide	Unknown	1.0	USGS
St. Mary	Complete	Unknown	Countywide	Unknown	Unknown	Unknown
Tangipahoa	Complete	Unknown	Countywide	Unknown	1.0	USGS
Vermilion	Complete	Unknown	Countywide	Unknown	1.0	USDA
Washington	Complete	Unknown	Countywide	Unknown	1.0	USGS

New Mexico

County	Project Status	Data Format	Data Coverage	Datum	Spatial Accuracy (m)	Data Source
Chaves	Complete	Unknown	City of Roswell	Unknown	Unknown	City of Roswell
San Juan	Complete	Unknown	Countywide	Unknown	0.305	San Juan County

Oklahoma

County	Project Status	Data Format	Data Coverage	Datum	Spatial Accuracy (m)	Data Source
Lincoln	Complete	Unknown	Countywide	Unknown	1.0	USDA
Logan	Complete	Unknown	Countywide	Unknown	1.0	USDA
Muskogee	Complete	Unknown	Countywide	Unknown	0.305	USDA
Noble	Complete	Unknown	Countywide	Unknown	1.0	USDA
Okmulgee	Complete	Unknown	Countywide	Unknown	1.0	USDA
Pawnee	Complete	Unknown	Countywide	Unknown	1.0	USDA
Pottawatomie	Complete	Unknown	Countywide	Unknown	1.0	USDA
Wagoner	Complete	Unknown	Countywide	Unknown	1.0	USDA

Texas

County	Project Status	Data Format	Data Coverage	Datum	Spatial Accuracy (m)	Data Source
Anderson	Complete	Unknown	Countywide	Unknown	1.0	USDA
Aransas	Complete	Unknown	Countywide	Unknown	1.0	USDA
Austin	Complete	Unknown	Countywide	Unknown	1.0	USDA
Bee	Complete	Unknown	Countywide	Unknown	1.0	USDA

Texas

County	Project Status	Data Format	Data Coverage	Datum	Spatial Accuracy (m)	Data Source
Bell	Complete	Unknown	Countywide	Unknown	Unknown	North Central Texas Council of Governments
Bosque	Complete	Unknown	Countywide	Unknown	1.0	USDA
Brazos	Complete	Unknown	Countywide	Unknown	1.0	USDA
Calhoun	Complete	Unknown	Countywide	Unknown	1.0	USDA
Cameron	Complete	Unknown	Countywide	Unknown	0.152	City of La Feria Engineering Department
Chambers	Complete	Unknown	Countywide	Unknown	1.0	Texas Natural Resources Information System
Cherokee	Complete	Unknown	Countywide	Unknown	1.0	USDA
Colorado	Complete	Unknown	Countywide	Unknown	1.0	USDA
Cooke	Complete	Unknown	Countywide	Unknown	1.0	USGS
DeWitt	Complete	Unknown	Countywide	Unknown	1.0	USDA
Ellis	Complete	Unknown	Countywide	Unknown	0.152	North Central Texas Council of Governments
Ellis	Complete	Unknown	Countywide	Unknown	Unknown	North Central Texas Council of Governments
Falls	Complete	Unknown	Countywide	Unknown	1.0	USDA

Texas

County	Project Status	Data Format	Data Coverage	Datum	Spatial Accuracy (m)	Data Source
Freestone	Complete	Unknown	Countywide	Unknown	1.0	USDA
Goliad	Complete	Unknown	Countywide	Unknown	1.0	USDA
Gonzales	Complete	Unknown	Countywide	Unknown	1.0	USDA
Gregg	Complete	Unknown	Countywide	Unknown	0.5	Gregg County
Henderson	Complete	Unknown	Countywide	Unknown	1.0	USDA
Hill	Complete	Unknown	Countywide	Unknown	1.0	USDA
Hood	Complete	Unknown	Countywide	Unknown	0.305	North Central Texas Council of Governments
Houston	Complete	Unknown	Countywide	Unknown	1.0	USDA
Jackson	Complete	Unknown	Countywide	Unknown	1.0	USDA
Jefferson	Complete	Unknown	Countywide	Unknown	0.305	Jefferson County Engineering Department
Johnson	Complete	Unknown	Countywide	Unknown	0.305	North Central Texas Council of Governments
Karnes	Complete	Unknown	Countywide	Unknown	1.0	USDA
Kaufman	Complete	Unknown	Countywide	Unknown	0.305	North Central Texas Council of Governments

Texas

County	Project Status	Data Format	Data Coverage	Datum	Spatial Accuracy (m)	Data Source
Lavaca	Complete	Unknown	Countywide	Unknown	1.0	USDA
Liberty	Complete	Unknown	Countywide	Unknown	1.0	USDA
Limestone	Complete	Unknown	Countywide	Unknown	1.0	USDA
Matagorda	Complete	Unknown	Countywide	Unknown	1.0	USDA
McLennan	Complete	Unknown	Countywide	Unknown	Unknown	McLennan County
Navarro	Complete	Unknown	Countywide	Unknown	0.305	North Central Texas Council of Governments
Nueces	Complete	Unknown	Countywide	Unknown	1.0	USGS
Orange	Complete	Unknown	Countywide	Unknown	0.609	Orange County Water District
Parker	Complete	Unknown	Countywide	Unknown	0.305	North Central Texas Council of Governments
Rains	Complete	Unknown	Countywide	Unknown	1.0	USDA
Refugio	Complete	Unknown	Countywide	Unknown	1.0	USDA
San Jacinto	Complete	Unknown	Countywide	Unknown	1.0	USDA
San Patricio	Complete	Unknown	Countywide	Unknown	1.0	USDA

Texas

County	Project Status	Data Format	Data Coverage	Datum	Spatial Accuracy (m)	Data Source
Smith	Complete	Unknown	Countywide	Unknown	0.152	City of Tyler
Somervell	Complete	Unknown	Countywide	Unknown	0.305	North Central Texas Council of Governments
Trinity	Complete	Unknown	Countywide	Unknown	1.0	USDA
Van Zandt	Complete	Unknown	Countywide	Unknown	1.0	USDA
Walker	Complete	Unknown	Countywide	Unknown	1.0	USDA
Waller	Complete	Unknown	Houston-Galveston	Unknown	0.305	Houston-Galveston Area Council
Webb	Complete	Unknown	Countywide	Unknown	Unknown	Webb County
Wilson	Complete	Unknown	Countywide	Unknown	1.0	USDA
Wood	Complete	Unknown	Countywide	Unknown	1.0	USDA

Region VIII

Colorado

County	Project Status	Data Format	Data Coverage	Datum	Spatial Accuracy (m)	Data Source
La Plata	Complete	Unknown	Countywide	Unknown	Unknown	City of Durango
La Plata	Complete	Unknown	Countywide	Unknown	Unknown	County

Montana

County	Project Status	Data Format	Data Coverage	Datum	Spatial Accuracy (m)	Data Source
Beaverhead	Complete	Unknown	City Aerials	Unknown	Unknown	State of MT
Big Horn	Complete	Unknown	City Aerials	Unknown	Unknown	State of MT
Carbon	Planned	Unknown	City Aerials	Unknown	Unknown	State of MT
Cascade	Complete	Unknown	City Aerials	Unknown	Unknown	State of MT
Custer	Complete	Unknown	City Aerials	Unknown	Unknown	State of MT
Dawson	Complete	Unknown	City Aerials	Unknown	Unknown	State of MT
Deer Lodge	Complete	Unknown	City Aerials	Unknown	Unknown	State of MT
Fergus	Complete	Unknown	City Aerials	Unknown	Unknown	State of MT
Flathead	Complete	Unknown	Countywide	Unknown	Unknown	State of MT
Gallatin	Complete	Unknown	City Aerials	Unknown	Unknown	State of MT
Glacier	Complete	Unknown	City Aerials	Unknown	Unknown	State of MT
Hill	Complete	Unknown	City Aerials	Unknown	Unknown	State of MT
Jefferson	Planned	Unknown	City Aerials	Unknown	Unknown	State of MT

Montana

County	Project Status	Data Format	Data Coverage	Datum	Spatial Accuracy (m)	Data Source
Lake	Complete	Unknown	City Aerials	Unknown	Unknown	State of MT
Lewis and Clark	Planned	Unknown	City Aerials	Unknown	Unknown	State of MT
Lincoln	Planned	Unknown	City Aerials	Unknown	Unknown	State of MT
Missoula	Complete	Unknown	City Aerials	Unknown	Unknown	State of MT
Park	Complete	Unknown	Countywide	Unknown	Unknown	State of MT
Phillips	Planned	Unknown	City Aerials	Unknown	Unknown	State of MT
Pondera	Planned	Unknown	City Aerials	Unknown	Unknown	State of MT
Ravalli	Complete	Unknown	Countywide	Unknown	Unknown	State of MT
Richland	Complete	Unknown	City Aerials	Unknown	Unknown	State of MT
Roosevelt	Planned	Unknown	City Aerials	Unknown	Unknown	State of MT
Rosebud	Planned	Unknown	City Aerials	Unknown	Unknown	State of MT
Sheridan	Planned	Unknown	City Aerials	Unknown	Unknown	State of MT
Silver Bow	Planned	Unknown	City Aerials	Unknown	Unknown	State of MT

Montana

County	Project Status	Data Format	Data Coverage	Datum	Spatial Accuracy (m)	Data Source
Valley	Planned	Unknown	City Aerials	Unknown	Unknown	State of MT
Yellowstone	Complete	Unknown	City Aerials	Unknown	Unknown	State of MT

Utah

County	Project Status	Data Format	Data Coverage	Datum	Spatial Accuracy (m)	Data Source
Davis	Complete	Unknown	Bountiful Aerials	Unknown	Unknown	City of Bountiful
Davis	Complete	Unknown	Farmington Aerials	Unknown	Unknown	City of Farmington

Region IX

American Samoa

County	Project Status	Data Format	Data Coverage	Datum	Spatial Accuracy (m)	Data Source
American Samoa	Active	GeoTIFF	44 panels	NAD83	0.609	Digita Globe

Arizona

County	Project Status	Data Format	Data Coverage	Datum	Spatial Accuracy (m)	Data Source
Gila	Active	GeoTIFF	20 panels	NAD83	Unknown	Gila County
Maricopa	Planned	GeoTIFF, Compressed MrSID	Countywide	NAD83	0.244	Flood Control District of Maricopa County
Mohave	Active	GeoTIFF	Communitywide	Unknown	Unknown	Colorado City, AZ
Mohave	Active	GeoTIFF	Communitywide	Unknown	Unknown	Colorado City, AZ

Arizona

County	Project Status	Data Format	Data Coverage	Datum	Spatial Accuracy (m)	Data Source
Mohave	Active	GeoTIFF	Communitywide	Unknown	Unknown	Colorado City, AZ
Mohave	Active	GeoTIFF	Communitywide	Unknown	Unknown	Colorado City, AZ
Pima	Active	GeoTIFF	150 panels	Unknown	0.152	Pima County
Santa Cruz	Planned	GeoTIFF	Countywide	NAD83	Unknown	Local orthos

California

County	Project Status	Data Format	Data Coverage	Datum	Spatial Accuracy (m)	Data Source
Alameda	Complete	GeoTIFF	City of San Leandro	NAD83	0.25	City of San Leandro
Contra Costa	Active	MrSID	Countywide	NAD83	Unknown	Contra Costa County
Contra Costa	Complete	MrSID	Countywide	NAD83	0.305	Contra Costa County
Contra Costa	Complete	MrSID	Countywide	NAD83	0.152	Contra Costa County
El Dorado	Planned	GeoTIFF	Countywide	Unknown	Unknown	El Dorado County
Fresno	Active	GeoTIFF	Countywide	Unknown	Unknown	Fresno County
Kern	Active	GeoTIFF	365 sq mi	Unknown	0.305	USGS
Kern	Active	Satellite	City of Bakersfield	Unknown	Unknown	City of Bakersfield

California County	Project Status	Data Format	Data Coverage	Datum	Spatial Accuracy (m)	Data Source
Kings	Planned	GeoTIFF	Countywide	Unknown	Unknown	Kings County
Lake	Active	GeoTIFF	Partial county	NAD83	Unknown	Lake County Public Works
Los Angeles	Active	GeoTIFF	LA Urban Area	NAD83	Unknown	NGA imagery
Madera	Planned	GeoTIFF	Countywide	Unknown	Unknown	Madera County
Marin	Active	GeoTIFF	Countywide	NAD83	< 0.305	MarinMap and Vargis, Inc.
Napa	Active	GeoTIFF	Watershed	NAD83	0.244	Napa County
Napa	Active	GeoTIFF	Non-watershed	NAD83	0.488	Napa County
Orange	Complete	MrSID	Laguna Beach City	Unknown	1.159	City of Laguna Beach
Sacramento	Active	GeoTIFF	Countywide	NAD83	< 0.305	Sacramento County
Sacramento	Planned	GeoTIFF	Sacremento Urban Area	NAD83	0.305	USGS
San Diego	Active	GeoTIFF	Countywide	NAD83	0.609	San Diego County/Digital Globe
San Diego	Complete	MrSID	Countywide	NAD83	0.609	San Diego County & USGS
San Mateo	Active	GeoTIFF	Town of Portola Valley	NAD83	0.609	San Mateo County

California

County	Project Status	Data Format	Data Coverage	Datum	Spatial Accuracy (m)	Data Source
San Mateo	Active	GeoTIFF	Countywide	NAD83	0.076	USGS, San Mateo County, the San Mateo County Transit District
Santa Clara	Active	GeoTIFF	Partial county	NAD83	0.609	Santa Clara County
Santa Cruz	Active	GeoTIFF	City of Watsonville	NAD83	Unknown	City of Watsonville
Sonoma	Complete	GeoTIFF	City of Hearldsburg	NAD83	Unknown	Sonoma County
Stanislaus	Active	GeoTIFF	Countywide	Unknown	Unknown	Stanislaus County
Ventura	Planned	GeoTIFF	Oxnard Urban Area	Unknown	0.305	USGS

Guam

County	Project Status	Data Format	Data Coverage	Datum	Spatial Accuracy (m)	Data Source
Guam	Complete	GeoTIFF	Countywide	NAD83	0.609	FEMA/Digital Globe

Hawaii

County	Project Status	Data Format	Data Coverage	Datum	Spatial Accuracy (m)	Data Source
Hawaii	Active	GeoTIFF	Big Island	Unknown	1.0	IKONOS
Hawaii	Active	GeoTIFF	Countywide	Unknown	0.609	FEMA/Digital Globe
Honolulu	Complete	GeoTIFF	Countywide	Unknown	0.609	FEMA/Digital Globe
Kauai	Complete	GeoTIFF	Countywide	Unknown	0.609	FEMA/Digital Globe

Hawaii

County	Project Status	Data Format	Data Coverage	Datum	Spatial Accuracy (m)	Data Source
Maui	Active	GeoTIFF	Unknown	Unknown	0.609	Primarily NRCS imagery, Digital Globe other areas

Nevada

County	Project Status	Data Format	Data Coverage	Datum	Spatial Accuracy (m)	Data Source
Clark	Complete	GeoTIFF	Partial county	NAD83	Unknown	Clark County Flood Control District
Washoe	Active	GeoTIFF	Countywide	Unknown	Unknown	Washoe County

Northern Mariana Islands

County	Project Status	Data Format	Data Coverage	Datum	Spatial Accuracy (m)	Data Source
Northern Mariana Islands	Complete	GeoTIFF	Countywide	NAD83	0.609	Digital Globe

Region X

Alaska

County	Project Status	Data Format	Data Coverage	Datum	Spatial Accuracy (m)	Data Source
Juneau	Active	GeoTIFF	City and Borough of Juneau	NAD83	0.609	City and Borough of Juneau

Idaho

County	Project Status	Data Format	Data Coverage	Datum	Spatial Accuracy (m)	Data Source
Bannock	Complete	GeoTIFF	City of Pocatello	NAD83	0.609	City of Pocatello

Washington

County	Project Status	Data Format	Data Coverage	Datum	Spatial Accuracy (m)	Data Source
King	Active	GeoTIFF	Countywide	Unknown	0.609	Unknown

Washington

County	Project Status	Data Format	Data Coverage	Datum	Spatial Accuracy (m)	Data Source
Kitsap	Active	GeoTIFF	Countywide	Unknown	Unknown	Puget Sound LiDAR Consortium
Lewis	Active	GeoTIFF	Partial county	Unknown	0.457	Lewis
Pierce	Active	GeoTIFF	Countywide	Unknown	0.305	Unknown
Spokane	Active	GeoTIFF	Unknown	Unknown	0.457	Unknown
Yakima	Active	GeoTIFF	Partial county	Unknown	Unknown	Unknown

FEMA Imagery Data Projects in the U.S. and Territories

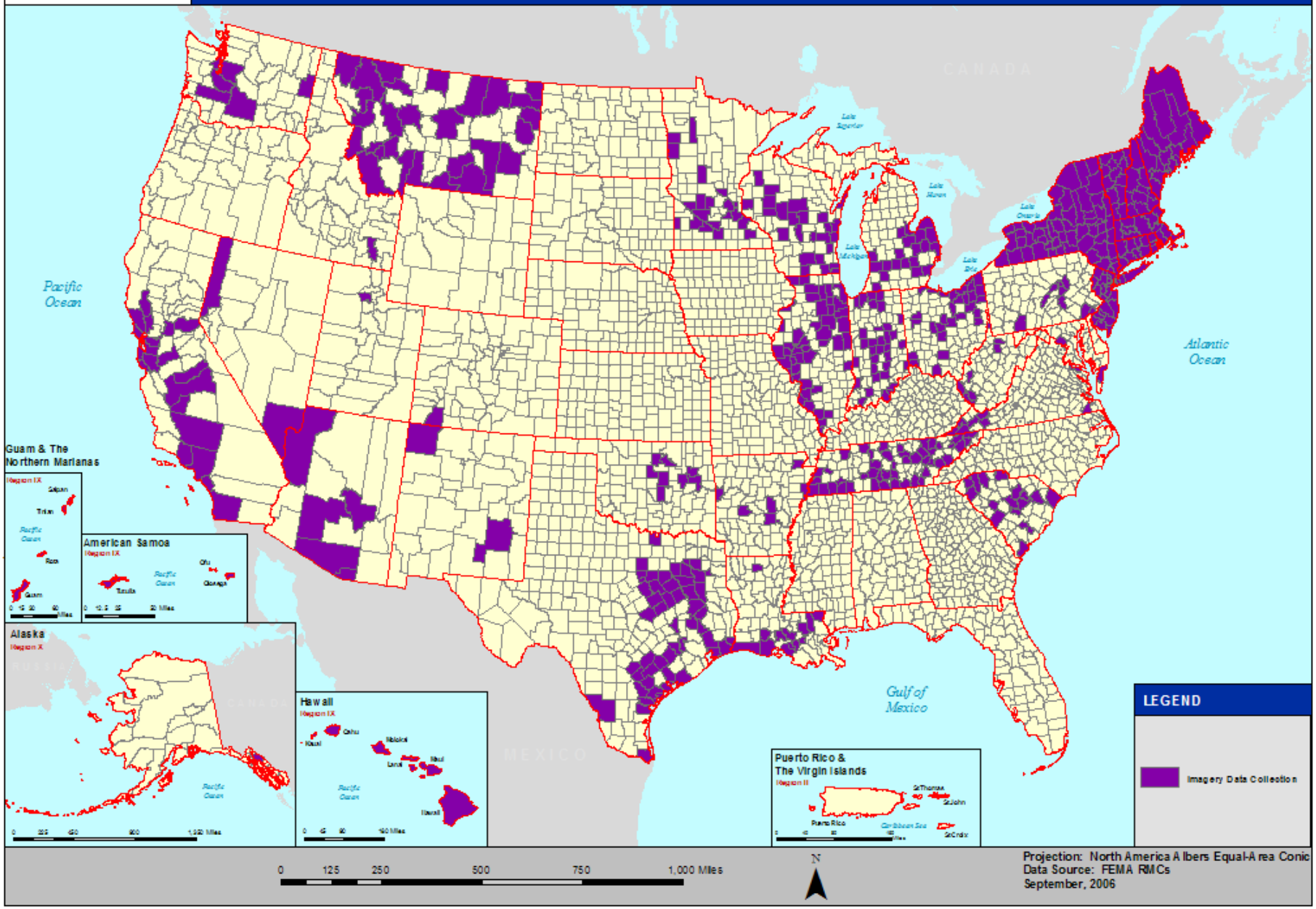

2.2. Elevation Projects by FEMA Region

Region 01

Connecticut

County	Project Status	Data Format	Data Coverage	Vertical Datum	Spatial Accuracy (m)	Data Source
Fairfield	Active	3 meter contours	Statewide	NAVD88	Unknown	USGS and CTDEP
Hartford	Active	3 meter contours	Statewide	NAVD88	Unknown	USGS and CTDEP
Litchfield	Active	3 meter contours	Statewide	NAVD88	Unknown	USGS and CTDEP
Middlesex	Active	3 meter contours	Statewide	NAVD88	Unknown	USGS and CTDEP
New Haven	Active	3 meter contours	Statewide	NAVD88	Unknown	USGS and CTDEP
New London	Active	3 meter contours	Statewide	NAVD88	Unknown	USGS and CTDEP
Tolland	Active	3 meter contours	Statewide	NAVD88	Unknown	USGS and CTDEP
Windham	Active	3 meter contours	Statewide	NAVD88	Unknown	USGS and CTDEP

Maine

County	Project Status	Data Format	Data Coverage	Vertical Datum	Spatial Accuracy (m)	Data Source
Androscoggin	Active	10 meter contours	Statewide	NGVD29	11.58	MEGIS
Aroostook	Active	10 meter contours	Statewide	NGVD29	11.58	MEGIS

Maine

County	Project Status	Data Format	Data Coverage	Vertical Datum	Spatial Accuracy (m)	Data Source
Cumberland	Active	10 meter contours	Statewide	NGVD29	11.58	MEGIS
Franklin	Active	10 meter contours	Statewide	NGVD29	11.58	MEGIS
Hancock	Active	10 meter contours	Statewide	NGVD29	11.58	MEGIS
Kennebec	Active	10 meter contours	Statewide	NGVD29	11.58	MEGIS
Knox	Active	10 meter contours	Statewide	NGVD29	11.58	MEGIS
Lincoln	Active	10 meter contours	Statewide	NGVD29	11.58	MEGIS
Oxford	Active	10 meter contours	Statewide	NGVD29	11.58	MEGIS
Penobscot	Active	10 meter contours	Statewide	NGVD29	11.58	MEGIS
Piscataquis	Active	10 meter contours	Statewide	NGVD29	11.58	MEGIS
Sagadahoc	Active	10 meter contours	Statewide	NGVD29	11.58	MEGIS
Somerset	Active	10 meter contours	Statewide	NGVD29	11.58	MEGIS
Waldo	Active	10 meter contours	Statewide	NGVD29	11.58	MEGIS
Washington	Active	10 meter contours	Statewide	NGVD29	11.58	MEGIS

Maine

County	Project Status	Data Format	Data Coverage	Vertical Datum	Spatial Accuracy (m)	Data Source
York	Active	10 meter contours	Statewide	NGVD29	11.58	MEGIS

Massachusetts

County	Project Status	Data Format	Data Coverage	Vertical Datum	Spatial Accuracy (m)	Data Source
Barnstable	Active	3 meter contours	Statewide	NAVD88	1.5	MASSGIS
Berkshire	Active	3 meter contours	Statewide	NAVD88	1.5	MASSGIS
Bristol	Active	3 meter contours	Statewide	NAVD88	1.5	MASSGIS
Dukes	Active	3 meter contours	Statewide	NAVD88	1.5	MASSGIS
Essex	Active	3 meter contours	Statewide	NAVD88	1.5	MASSGIS
Franklin	Active	3 meter contours	Statewide	NAVD88	1.5	MASSGIS
Hampden	Active	3 meter contours	Statewide	NAVD88	1.5	MASSGIS
Hampshire	Active	3 meter contours	Statewide	NAVD88	1.5	MASSGIS
Middlesex	Active	3 meter contours	Statewide	NAVD88	1.5	MASSGIS
Nantucket	Active	3 meter contours	Statewide	NAVD88	1.5	MASSGIS
Norfolk	Active	3 meter contours	Statewide	NAVD88	1.5	MASSGIS

Massachusetts

County	Project Status	Data Format	Data Coverage	Vertical Datum	Spatial Accuracy (m)	Data Source
Plymouth	Active	3 meter contours	Statewide	NAVD88	1.5	MASSGIS
Suffolk	Active	3 meter contours	Statewide	NAVD88	1.5	MASSGIS
Worcester	Active	3 meter contours	Statewide	NAVD88	1.5	MASSGIS

New Hampshire

County	Project Status	Data Format	Data Coverage	Vertical Datum	Spatial Accuracy (m)	Data Source
Belknap	Active	30 meter contours	Statewide	NGVD29	Unknown	GRANIT
Carroll	Active	30 meter contours	Statewide	NGVD29	Unknown	GRANIT
Cheshire	Active	30 meter contours	Statewide	NGVD29	Unknown	GRANIT
Coos	Active	30 meter contours	Statewide	NGVD29	Unknown	GRANIT
Grafton	Active	30 meter contours	Statewide	NGVD29	Unknown	GRANIT
Hillsborough	Active	30 meter contours	Statewide	NGVD29	Unknown	GRANIT
Merrimack	Active	30 meter contours	Statewide	NGVD29	Unknown	GRANIT
Rockingham	Active	30 meter contours	Statewide	NGVD29	Unknown	GRANIT
Strafford	Active	30 meter contours	Statewide	NGVD29	Unknown	GRANIT

New Hampshire

County	Project Status	Data Format	Data Coverage	Vertical Datum	Spatial Accuracy (m)	Data Source
Sullivan	Active	30 meter contours	Statewide	NGVD29	Unknown	GRANIT

Rhode Island

County	Project Status	Data Format	Data Coverage	Vertical Datum	Spatial Accuracy (m)	Data Source
Bristol	Active	3 meter contours	Statewide	NAVD88	1.5	RI GIS
Kent	Active	3 meter contours	Statewide	NAVD88	1.5	RI GIS
Newport	Active	3 meter contours	Statewide	NAVD88	1.5	RI GIS
Providence	Active	3 meter contours	Statewide	NAVD88	1.5	RI GIS
Washington	Active	3 meter contours	Statewide	NAVD88	1.5	RI GIS

Vermont

County	Project Status	Data Format	Data Coverage	Vertical Datum	Spatial Accuracy (m)	Data Source
Addison	Active	30 meter contours	Statewide	Unknown	11.58	VCGI
Bennington	Active	30 meter contours	Statewide	Unknown	11.58	VCGI
Caledonia	Active	30 meter contours	Statewide	Unknown	11.58	VCGI
Chittenden	Active	30 meter contours	Statewide	Unknown	11.58	VCGI
Essex	Active	30 meter contours	Statewide	Unknown	11.58	VCGI

Vermont

County	Project Status	Data Format	Data Coverage	Vertical Datum	Spatial Accuracy (m)	Data Source
Franklin	Active	30 meter contours	Statewide	Unknown	11.58	VCGI
Grand Isle	Active	30 meter contours	Statewide	Unknown	11.58	VCGI
Lamoille	Active	30 meter contours	Statewide	Unknown	11.58	VCGI
Orange	Active	30 meter contours	Statewide	Unknown	11.58	VCGI
Orleans	Active	30 meter contours	Statewide	Unknown	11.58	VCGI
Rutland	Active	30 meter contours	Statewide	Unknown	11.58	VCGI
Washington	Active	30 meter contours	Statewide	Unknown	11.58	VCGI
Windham	Active	30 meter contours	Statewide	Unknown	11.58	VCGI
Windsor	Active	30 meter contours	Statewide	Unknown	11.58	VCGI

Region 02

New Jersey

County	Project Status	Data Format	Data Coverage	Vertical Datum	Spatial Accuracy (m)	Data Source
Monmouth	Active	2-foot contours	Countywide	NAVD89	Unknown	Monmouth County

New York

County	Project Status	Data Format	Data Coverage	Vertical Datum	Spatial Accuracy (m)	Data Source
Bronx	Complete	3 meter DEM	Countywide	NAVD88	0.6096	New York City Department of Information
Cayuga	Complete	5 meter DEM	Countywide	NAVD88	0.15	Cayuga County
Kings	Complete	3 meter DEM	Countywide	NAVD88	0.6096	New York City Department of Information
New York	Complete	3 meter DEM	Countywide	NAVD88	0.6096	New York City Department of Information
Putnam	Unknown	Unknown	Countywide	Unknown	Unknown	Putnum County GIS
Queens	Complete	3 meter DEM	Countywide	NAVD88	0.6096	New York City Department of Information
Richmond	Complete	3 meter DEM	Countywide	NAVD88	0.6096	New York City Department of Information
Suffolk	Planned	1 meter DEM	Countywide	NAVD88	Unknown	NYSDEC
Westchester	Complete	1 meter TIN	Countywide	NAVD88	0.9144	Westchester County

Region 03

Delaware

County	Project Status	Data Format	Data Coverage	Vertical Datum	Spatial Accuracy (m)	Data Source
Sussex	Planned	2-foot contours	Partial County	NAVD88	Unknown	FEMA / DNREC / USGS / NASA / DGS
Sussex	Planned	2-foot contours	Countywide	NAVD88	Unknown	FEMA / DNREC / USGS / NASA / DGS

District of Columbia

County	Project Status	Data Format	Data Coverage	Vertical Datum	Spatial Accuracy (m)	Data Source
District of Columbia	Active	2-foot contours	Countywide	NAVD88	Unknown	OCTO DCGIS

Maryland

County	Project Status	Data Format	Data Coverage	Vertical Datum	Spatial Accuracy (m)	Data Source
Allegany	Planned	LiDAR	Countywide	NAVD88	Unknown	MD DNR
Anne Arundel	Active	LiDAR	Countywide	NAVD88	Unknown	MD DNR / NOAA
Baltimore	Active	2-foot contours	Countywide	Unknown	Unknown	Baltimore County
Baltimore City	Active	contours	Countywide	Unknown	Unknown	City of Baltimore
Caroline	Active	LiDAR	Partial County	NAVD88	Unknown	MD DNR / NOAA
Charles	Active	LiDAR	Countywide	NAVD88	Unknown	MD DNR / NOAA
Dorchester	Active	LiDAR	Countywide	NAVD88	Unknown	MD DNR / NOAA
Frederick	Active	5-foot contours	Town of Walkersville	NAVD88	Unknown	FEMA
Frederick	Active	2-foot contours	City of Frederick	NAVD88	Unknown	Frederick County DPW
Frederick	Active	4-foot contours	Ballenger Cr & Clifford Br Watershed	NAVD88	Unknown	City of Frederick
Frederick	Active	5-foot contours	Partial County	NAVD88	Unknown	Town of Walkersville

Maryland

County	Project Status	Data Format	Data Coverage	Vertical Datum	Spatial Accuracy (m)	Data Source
Garrett	Planned	LiDAR	Countywide	NAVD88	Unknown	MD DNR
Howard	Active	LiDAR	Countywide	NAVD88	Unknown	MD DNR / NOAA
Kent	Planned	LiDAR	SW portion of County	NAVD88	Unknown	MD DNR / NOAA
Montgomery	Active	5-foot contours	Countywide	Unknown	Unknown	Unknown
Somerset	Active	LiDAR	Countywide	NAVD88	Unknown	MD DNR / NOAA
St. Mary's	Active	LiDAR	Countywide	NAVD88	Unknown	MD DNR / NOAA
Talbot	Active	LiDAR	Countywide	NAVD88	Unknown	MD DNR / NOAA
Washington	Planned	LiDAR	Countywide	NAVD88	Unknown	MD DNR
Wicomico	Active	LiDAR	Countywide	NAVD88	Unknown	MD DNR / NOAA
Worcester	Active	LiDAR	Countywide	NAVD88	Unknown	MD DNR / NOAA

Pennsylvania

County	Project Status	Data Format	Data Coverage	Vertical Datum	Spatial Accuracy (m)	Data Source
Centre	Active	5-foot contours	Uknown	Unknown	Unknown	Centre County
Clinton	Active	LiDAR	Countywide	NAVD88	Unknown	MD DNR / NOAA

Pennsylvania

County	Project Status	Data Format	Data Coverage	Vertical Datum	Spatial Accuracy (m)	Data Source
Clinton	Active	2 and 5-foot contours	Uknown	Unknown	Unknown	Clinton County
Columbia	Active	2-foot contours	Susquehanna River Floodplain	NAVD88	Unknown	USACE, Philadelphia District
Luzerne	Planned	contours	Countywide	NAVD88	Unknown	Unknown
Mifflin	Active	10-foot contours	Countywide	NAVD88	Unknown	Mifflin County
Montour	Active	2-foot contours	Susquehanna River Floodplain	NAVD88	Unknown	USACE, Philadelphia District
Northumberland	Active	2-foot contours	Susquehanna River Floodplain	NAVD88	Unknown	USACE, Philadelphia District
Philadelphia	Active	2-foot contours	Countywide	PVD	Unknown	City of Philadelphia
Somerset	Active	2-foot contours	Susquehanna River Floodplain	NAVD88	Unknown	USACE, Philadelphia District
Union	Active	2-foot contours	Susquehanna River Floodplain	NAVD88	Unknown	USACE, Philadelphia District

Virginia

County	Project Status	Data Format	Data Coverage	Vertical Datum	Spatial Accuracy (m)	Data Source
Arlington	Active	2-foot contours	Communitywide	Unknown	Unknown	City of Arlington
Augusta	Active	4-foot contours	Town of Front Royal	Unknown	Unknown	Town of Front Royal
Augusta	Active	4-foot contours	Town of Waynesboro	Unknown	Unknown	Town of Waynesboro

Virginia

County	Project Status	Data Format	Data Coverage	Vertical Datum	Spatial Accuracy (m)	Data Source
Chesterfield	Active	5-foot contours	Uknown	Unknown	Unknown	Unknown
Fairfax	Active	5-foot contours	Countywide	NAVD88	Unknown	Fairfax County
Fauquier	Active	5-foot contours	Uknown	NAVD88	Unknown	Fauquier County
Frederick	Active	5-foot contours	Countywide	NAVD88	Unknown	Frederick County
Fredericksburg	Active	5-foot contours	Communitywide	Unknown	Unknown	City of Fredericksburg
Hampton	Active	1-foot contours	Communitywide	NAVD88	Unknown	City of Hampton
Hanover	Active	5-foot contours	Countywide	NGVD 29	Unknown	County of Hanover and Timmons, Inc.
Harrisonburg	Active	2-foot contours	Countywide	Unknown	Unknown	City of Harrisonburg
Henrico	Active	2-foot contours	Countywide	NAVD88	Unknown	Henrico County GIS Division
Lee	Active	2-foot contours	Countywide	NAVD88	Unknown	VGIN
Montgomery	Planned	2-foot contours	Countywide	NAVD88	Unknown	Montgomery County
Newport News	Active	2-foot contours	Countywide	NAVD88	Unknown	City of Newport News
Norfolk	Active	1-foot contours	Countywide	NAVD88	Unknown	City of Norfolk

Virginia

County	Project Status	Data Format	Data Coverage	Vertical Datum	Spatial Accuracy (m)	Data Source
Richmond City	Active	2-foot contours	Communitywide	NAVD88	Unknown	Richmond City and Michael Baker, Jr. Inc.
Russell	Active	2-foot contours	Countywide	NAVD88	Unknown	VGIN
Scott	Active	2-foot contours	Countywide	NAVD88	Unknown	VGIN
Smyth	Active	2-foot contours	Countywide	NAVD88	Unknown	VGIN
Suffolk	Active	2-foot contours	Countywide	NAVD88	Unknown	City of Suffolk and Baker
Tazewell	Active	2-foot contours	Countywide	NAVD88	Unknown	VGIN
Virginia Beach	Active	2-foot contours	Countywide	NAVD88	Unknown	City of Virginia Beach and NOAA
Westmoreland	Active	2-foot contours	Countywide	NAVD88	Unknown	VGIN
Winchester	Active	2-foot contours	Countywide	Unknown	Unknown	Unknown
Wise	Active	2-foot contours	Countywide	NAVD88	Unknown	VGIN
York	Active	2-foot contours	Countywide except military bases	NGVD 29	Unknown	York County, VA

West Virginia

County	Project Status	Data Format	Data Coverage	Vertical Datum	Spatial Accuracy (m)	Data Source
Kanawha	Active	2 and 5-foot contours	Unknown	NAVD88	Unknown	Kanawha County WV

West Virginia

County	Project Status	Data Format	Data Coverage	Vertical Datum	Spatial Accuracy (m)	Data Source
Wayne	Active	5-foot contours	Partial County - Ohio River	NGVD 29	Unknown	USACE Huntingdon
Wayne	Active	5-foot contours	Partial County - Tug Fork	NGVD 29	Unknown	USACE Huntingdon
Wayne	Active	5-foot contours	Partial County - Big Sandy River	NGVD 29	Unknown	USACE Huntingdon

Region 04

Alabama

County	Project Status	Data Format	Data Coverage	Vertical Datum	Spatial Accuracy (m)	Data Source
Baldwin	Active	Unknown	Unknown	NAVD88	Unknown	Unknown
Jefferson	Active	2-foot contours	> 100 sq mi	NAVD88	Unknown	Unknown
Mobile	Active	Unknown	Unknown	NAVD88	Unknown	Unknown
Shelby	Active	2-foot contours	> 100 sq mi	NAVD88	Unknown	Unknown

Georgia

County	Project Status	Data Format	Data Coverage	Vertical Datum	Spatial Accuracy (m)	Data Source
Gilmer	Active	2-foot contours	Countywide	NAVD88	Unknown	Canaan Valley Institute

Kentucky

County	Project Status	Data Format	Data Coverage	Vertical Datum	Spatial Accuracy (m)	Data Source
Boone	Active	2-foot contours	>100 sq mi	NAVD88	Unknown	KY Geography Network

Kentucky

County	Project Status	Data Format	Data Coverage	Vertical Datum	Spatial Accuracy (m)	Data Source
Fayette	Active	2-foot contours	>100 sq mi	NAVD88	Unknown	KY Geography Network
Pike	Active	4-foot contours	20 sq mi	NAVD88	Unknown	KY Geography Network
Warren	Active	2-foot contours	>100 sq mi	NAVD88	Unknown	KY Geography Network

South Carolina

County	Project Status	Data Format	Data Coverage	Vertical Datum	Spatial Accuracy (m)	Data Source
Aiken	Active	Unknown	Unknown	Unknown	Unknown	Aiken County
Beaufort	Complete	2-foot contours	> 100 sq mi	NAVD91	Unknown	County
Greenville	Complete	2-foot contours	> 100 sq mi	NAVD92	Unknown	County
Horry	Complete	2-foot contours	> 100 sq mi	NAVD93	Unknown	County
Pickens	Complete	4-foot contours	>100 sq mi	NAVD88	Unknown	County
Richland	Complete	2-foot contours	> 100 sq mi	NAVD89	Unknown	County
Saluda	Active	Unknown	Countywide	NAVD88	Unknown	USGS
Spartanburg	Active	5-foot contours	Countywide	NAVD88	Unknown	Spartanburg County, SCDNR
York	Complete	2 and 5-foot contours	>100 sq mi	NAVD90	Unknown	County & SCNDR

Tennessee

County	Project Status	Data Format	Data Coverage	Vertical Datum	Spatial Accuracy (m)	Data Source
Bedford	Unknown	2 and 10-foot contours	Unknown	NAVD88	Unknown	TN-GIS Services Division
Blount	Unknown	Unknown	Unknown	NAVD88	Unknown	TN-GIS Services Division
Cumberland	Unknown	Unknown	Unknown	NAVD88	Unknown	TN-GIS Services Division
Greene	Unknown	Unknown	Unknown	NAVD88	Unknown	TN-GIS Services Division
Hamblen	Unknown	Unknown	Unknown	NAVD88	Unknown	TN-GIS Services Division
Henry	Unknown	Unknown	Unknown	NAVD88	Unknown	TN-GIS Services Division
Loudon	Active	2 and 10-foot contours	Unknown	NAVD88	Unknown	TN-GIS Services Division
Marion	Unknown	Unknown	Unknown	NAVD88	Unknown	TN-GIS Services Division
Marshall	Unknown	Unknown	Unknown	NAVD88	Unknown	TN-GIS Services Division
Maury	Active	2 and 10-foot contours	Unknown	NAVD88	Unknown	TN-GIS Services Division
McMinn	Active	2 and 10-foot contours	Unknown	NAVD88	Unknown	TN-GIS Services Division
Montgomery	Active	2 and 10-foot contours	Unknown	NAVD88	Unknown	TN-GIS Services Division
Roane	Active	2 and 10-foot contours	Unknown	NAVD88	Unknown	TN-GIS Services Division

Tennessee

County	Project Status	Data Format	Data Coverage	Vertical Datum	Spatial Accuracy (m)	Data Source
Rutherford	Active	2-foot contours	Countywide	NAVD88	Unknown	TN-GIS Services Division
Sevier	Active	2 and 10-foot contours	Unknown	NAVD88	Unknown	TN-GIS Services Division
Shelby	Active	2 and 10-foot contours	Unknown	NAVD88	Unknown	TN-GIS Services Division
Sullivan	Active	2 and 10-foot contours	Unknown	NAVD88	Unknown	TN-GIS Services Division
Sumner	Active	2 and 10-foot contours	Unknown	NAVD88	Unknown	TN-GIS Services Division
Tipton	Active	2 and 10-foot contours	Unknown	NAVD88	Unknown	TN-GIS Services Division
Washington	Active	2 and 10-foot contours	Unknown	NAVD88	Unknown	TN-GIS Services Division
White	Unknown	Unknown	Unknown	NAVD88	Unknown	TN-GIS Services Division
Williamson	Active	2 and 5-foot contours	Unknown	NAVD88	Unknown	TN-GIS Services Division
Wilson	Active	2 and 10-foot contours	Unknown	NAVD88	Unknown	TN-GIS Services Division

Region 05

Illinois

County	Project Status	Data Format	Data Coverage	Vertical Datum	Spatial Accuracy (m)	Data Source
Adams	Planned	Unknown	Countywide	NAVD88	Less than 16	FEMA

Illinois

County	Project Status	Data Format	Data Coverage	Vertical Datum	Spatial Accuracy (m)	Data Source
Alexander	Active	Unknown	Countywide	NAVD88	Unknown	FEMA
Brown	Planned	Unknown	Countywide	NAVD88	Less than 16	FEMA
Calhoun	Active	Unknown	Countywide	NAVD88	Unknown	FEMA
Calhoun	Planned	Unknown	Countywide	NAVD88	Less than 16	FEMA
Cass	Planned	Unknown	Countywide	NAVD88	Less than 16	FEMA
Champaign	Planned	Unknown	Countywide	NAVD88	Unknown	FEMA
Clark	Active	Unknown	Countywide	NAVD88	Unknown	FEMA
Clinton	Active	Unknown	Countywide	NAVD88	Unknown	FEMA
Cook	Active	Unknown	Countywide	NAVD88	Unknown	FEMA
De Witt	Active	Unknown	Countywide	NAVD88	Unknown	FEMA
DeKalb	Active	Unknown	Countywide	NAVD88	Unknown	FEMA
Fulton	Planned	Unknown	Countywide	NAVD88	Less than 16	FEMA
Greene	Planned	Unknown	Countywide	NAVD88	Less than 16	FEMA

Illinois

County	Project Status	Data Format	Data Coverage	Vertical Datum	Spatial Accuracy (m)	Data Source
Grundy	Planned	Unknown	Countywide	NAVD88	Less than 16	FEMA
Henderson	Active	Unknown	Countywide	NAVD88	Unknown	FEMA
Iroquois	Planned	Unknown	Countywide	NAVD88	Less than 16	FEMA
Jackson	Active	Unknown	Countywide	NAVD88	Unknown	FEMA
Jersey	Active	Unknown	Countywide	NAVD88	Unknown	FEMA
Jersey	Planned	Unknown	Countywide	NAVD88	Less than 16	FEMA
Jo Daviess	Active	Unknown	Countywide	NAVD88	Unknown	FEMA
Kane	Active	Unknown	Countywide	NAVD88	Unknown	FEMA
Kankakee	Planned	Unknown	Countywide	NAVD88	Less than 16	FEMA
Kendall	Active	Unknown	Countywide	NAVD88	Unknown	FEMA
La Salle	Active	Unknown	Countywide	NAVD88	Unknown	FEMA
Lee	Planned	Unknown	Countywide	NAVD88	Less than 16	FEMA
Livingston	Active	Unknown	Countywide	NAVD88	Unknown	FEMA

Illinois

County	Project Status	Data Format	Data Coverage	Vertical Datum	Spatial Accuracy (m)	Data Source
Madison	Active	Unknown	Countywide	NAVD88	Unknown	FEMA
Mason	Planned	Unknown	Countywide	NAVD88	Less than 16	FEMA
McLean	Active	Unknown	Countywide	NAVD88	Unknown	FEMA
Menard	Planned	Unknown	Countywide	NAVD88	Less than 16	FEMA
Monroe	Active	Unknown	Countywide	NAVD88	Unknown	FEMA
Morgan	Planned	Unknown	Countywide	NAVD88	Less than 16	FEMA
Ogle	Planned	Unknown	Countywide	NAVD88	Less than 16	FEMA
Pike	Planned	Unknown	Countywide	NAVD88	Less than 16	FEMA
Randolph	Active	Unknown	Countywide	NAVD88	Unknown	FEMA
Rock Island	Active	Unknown	Countywide	NAVD88	Unknown	FEMA
Sangamon	Active	Unknown	Countywide	NAVD88	Unknown	FEMA
Schuyler	Planned	Unknown	Countywide	NAVD88	Less than 16	FEMA
Scott	Planned	Unknown	Countywide	NAVD88	Less than 16	FEMA

Illinois

County	Project Status	Data Format	Data Coverage	Vertical Datum	Spatial Accuracy (m)	Data Source
St. Clair	Active	Unknown	Countywide	NAVD88	Unknown	FEMA
Stephenson	Planned	Unknown	Countywide	NAVD88	Less than 16	FEMA
Union	Active	Unknown	Countywide	NAVD88	Unknown	FEMA
Vermilion	Planned	Unknown	Countywide	NAVD88	Unknown	FEMA
Will	Active	Unknown	Countywide	NAVD88	Unknown	FEMA
Williamson	Active	Unknown	Countywide	NAVD88	Unknown	FEMA
Woodford	Active	Unknown	Countywide	NAVD88	Unknown	FEMA

Indiana

County	Project Status	Data Format	Data Coverage	Vertical Datum	Spatial Accuracy (m)	Data Source
Adams	Active	Unknown	Countywide	NAVD88	Unknown	Unknown
Bartholomew	Active	Unknown	Countywide	NAVD88	Unknown	Unknown
Boone	Active	Unknown	Countywide	NAVD88	Unknown	Unknown
Clark	Active	Unknown	Countywide	NAVD88	Unknown	Unknown
Dearborn	Active	Unknown	Countywide	NAVD88	Unknown	Unknown

Indiana County	Project Status	Data Format	Data Coverage	Vertical Datum	Spatial Accuracy (m)	Data Source
Delaware	Active	Unknown	Countywide	NAVD88	Unknown	Unknown
Dubois	Active	Unknown	Countywide	NAVD88	Unknown	Unknown
Elkhart	Active	Unknown	Countywide	NAVD88	Unknown	Unknown
Floyd	Active	Unknown	Countywide	NAVD88	Unknown	Unknown
Grant	Active	Unknown	Countywide	NAVD88	Unknown	Unknown
Hamilton	Active	Unknown	Countywide	NAVD88	Unknown	Unknown
Hancock	Active	Unknown	Countywide	NAVD88	Unknown	Unknown
Harrison	Active	Unknown	Countywide	NAVD88	Unknown	Unknown
Hendricks	Active	Unknown	Countywide	NAVD88	Unknown	Unknown
Howard	Active	Unknown	Countywide	NAVD88	Unknown	Unknown
Jackson	Active	Unknown	Countywide	NAVD88	Unknown	Unknown
Knox	Active	Unknown	Countywide	NAVD88	Unknown	Unknown
Kosciusko	Active	Unknown	Countywide	NAVD88	Unknown	Unknown

Indiana

County	Project Status	Data Format	Data Coverage	Vertical Datum	Spatial Accuracy (m)	Data Source
LaPorte	Active	Unknown	Countywide	NAVD88	Unknown	Unknown
Lawrence	Active	Unknown	Countywide	NAVD88	Unknown	Unknown
Madison	Active	Unknown	Countywide	NAVD88	Unknown	Unknown
Marion	Active	Unknown	Countywide	NAVD88	Unknown	Unknown
Marshall	Active	Unknown	Countywide	NAVD88	Unknown	Unknown
Monroe	Active	Unknown	Countywide	NAVD88	Unknown	Unknown
Montgomery	Active	Unknown	Countywide	NAVD88	Unknown	Unknown
Morgan	Active	Unknown	Countywide	NAVD88	Unknown	Unknown
Porter	Active	Unknown	Countywide	NAVD88	Unknown	Unknown
Shelby	Active	Unknown	Countywide	NAVD88	Unknown	Unknown
St. Joseph	Active	Unknown	Countywide	NAVD88	Unknown	Unknown
Tippecanoe	Active	Unknown	Countywide	NAVD88	Unknown	Unknown
Vigo	Active	Unknown	Countywide	NAVD88	Unknown	Unknown

Indiana

County	Project Status	Data Format	Data Coverage	Vertical Datum	Spatial Accuracy (m)	Data Source
Warrick	Active	Unknown	Countywide	NAVD88	Unknown	Unknown
Wayne	Active	Unknown	Countywide	NAVD88	Unknown	Unknown

Michigan

County	Project Status	Data Format	Data Coverage	Vertical Datum	Spatial Accuracy (m)	Data Source
Allegan	Active	4-foot contours	Countywide	NAVD88	Unknown	Unknown
Barry	Planned	Unknown	Countywide	NAVD88	Unknown	USGS
Bay	Planned	Unknown	Countywide	NAVD88	Unknown	USGS
Cass	Active	Unknown	Countywide	NAVD88	Unknown	USGS
Clinton	Active	Unknown	Countywide	NAVD88	Unknown	USGS
Eaton	Active	Unknown	Countywide	NAVD88	Unknown	USGS
Genesee	Active	Unknown	Countywide	NAVD88	Unknown	Unknown
Huron	Active	Unknown	Countywide	NAVD88	Unknown	USGS
Ingham	Active	Unknown	Countywide	NAVD88	Unknown	Unknown
Kalamazoo	Planned	Unknown	Countywide	NAVD88	Unknown	USGS

Michigan

County	Project Status	Data Format	Data Coverage	Vertical Datum	Spatial Accuracy (m)	Data Source
Lapeer	Active	Unknown	Countywide	NAVD88	Unknown	USGS
Livingston	Active	Unknown	Countywide	NAVD88	Less than 16"	Unknown
Midland	Planned	Unknown	Countywide	NAVD88	Unknown	USGS
Ottawa	Planned	Unknown	Countywide	NAVD88	Unknown	Unknown
Saginaw	Planned	Unknown	Countywide	NAVD88	Unknown	USGS
Sanilac	Planned	Unknown	Countywide	NAVD88	Unknown	USGS
St. Clair	Active	Unknown	Countywide	NAVD88	Less than 16"	Unknown
Tuscola	Planned	Unknown	Countywide	NAVD88	Unknown	USGS
Washtenaw	Active	Unknown	Countywide	NAVD88	Less than 16"	Unknown
Wayne	Active	Unknown	Countywide	NAVD88	Less than 16"	Unknown

Minnesota

County	Project Status	Data Format	Data Coverage	Vertical Datum	Spatial Accuracy (m)	Data Source
Blue Earth	Planned	2-foot contours	Countywide	NAVD88	Less then 16	County
Brown	Active	4-foot contours	Countywide	NGVD29	Unknown	County

Minnesota

County	Project Status	Data Format	Data Coverage	Vertical Datum	Spatial Accuracy (m)	Data Source
Chippewa	Active	Unknown	Unknown	NGVD29	Unknown	Unknown
Clay	Active	Unknown	Unknown	Unknown	Unknown	Unknown
Clearwater	Active	Unknown	Unknown	Unknown	Unknown	Unknown
Dakota	Planned	Unknown	Countywide	NAVD88	Unknown	County
Goodhue	Active	Unknown	Countywide	NAVD88	Unknown	County
Hennepin	Active	Unknown	Unknown	Unknown	Unknown	Unknown
Kandiyohi	Active	Unknown	Unknown	NGVD 29	Unknown	Unknown
Lincoln	Planned	Unknown	Unknown	Unknown	Unknown	Unknown
Meeker	Active	Unknown	Unknown	NGVD29	Unknown	Unknown
Nicollet	Active	Unknown	Unknown	NGVD29	Unknown	Unknown
Norman	Planned	Unknown	Unknown	Unknown	Unknown	Unknown
Olmsted	Active	Unknown	Unknown	Unknown	Unknown	Unknown
Ramsey	Active	2-foot contours	Unknown	NAVD88	Unknown	Unknown

Minnesota

County	Project Status	Data Format	Data Coverage	Vertical Datum	Spatial Accuracy (m)	Data Source
Redwood	Active	4-foot contours	Unknown	Unknown	Unknown	Unknown
Renville	Active	Unknown	Unknown	NGVD29	Unknown	Unknown
Scott	Active	Unknown	Unknown	Unknown	Unknown	Unknown
Sherburne	Active	Unknown	Unknown	Unknown	Unknown	Unknown
Todd	Active	Unknown	Unknown	NGVD29	Unknown	Unknown

Ohio

County	Project Status	Data Format	Data Coverage	Vertical Datum	Spatial Accuracy (m)	Data Source
Adams	Planned	Unknown	Unknown	NAVD29	Horizontal-(P/M 12 meter), Vertical-(P/M 3 meter)	County
Allen	Active	Unknown	Unknown	Unknown	Unknown	County
Ashland	Planned	Unknown	Unknown	NAVD88	Unknown	County
Ashtabula	Active	Unknown	Countywide	Unknown	Unknown	County
Auglaize	Active	Unknown	Countywide	Unknown	Unknown	County
Butler	Active	2-foot contours	Unknown	Unknown	Unknown	County
Carroll	Planned	Unknown	Unknown	NAVD88	Unknown	County

Ohio

County	Project Status	Data Format	Data Coverage	Vertical Datum	Spatial Accuracy (m)	Data Source
Cuyahoga	Active	Unknown	Unknown	Unknown	Unknown	County
Delaware	Planned	0.5-foot contours	Unknown	NAVD88	Unknown	County
Erie	Active	Unknown	Unknown	Unknown	Unknown	County
Franklin	Active	1-foot contours	Countywide	Unknown	Unknown	County
Geauga	Planned	2-foot contours	Unknown	NAVD88	Unknown	County
Hamilton	Active	Unknown	Countywide	Unknown	Unknown	County
Harrison	Planned	Unknown	Unknown	NAVD88	Unknown	County
Holmes	Planned	2-foot contours	Unknown	NAVD88	Unknown	County
Knox	Active	5-foot contours	Unknown	NAVD88	Unknown	County
Lake	Active	2-foot contours	Countywide	Unknown	Unknown	County
Lorain	Active	Unknown	Unknown	Unknown	Unknown	County
Lucas	Active	2-foot contours	Countywide	NAVD88	Unknown	County
Mahoning	Planned	2-foot contours	Unknown	NAVD88	Unknown	County

Ohio

County	Project Status	Data Format	Data Coverage	Vertical Datum	Spatial Accuracy (m)	Data Source
Medina	Planned	2-foot contours	Unknown	NAVD88	Unknown	County
Morrow	Planned	Unknown	Unknown	NAVD88	Unknown	County
Ottawa	Active	Unknown	Countywide	Unknown	Unknown	County
Portage	Planned	Unknown	Unknown	NAVD88	Unknown	County
Ross	Active	Unknown	Unknown	Unknown	Unknown	County
Stark	Planned	Unknown	Unknown	Unknown	Unknown	County
Summit	Active	2-foot contours	Countywide	NAVD88	Unknown	County
Trumbull	Planned	2-foot contours	Unknown	NAVD88	Unknown	County
Union	Planned	2-foot contours	Unknown	NAVD88	Unknown	County

Wisconsin

County	Project Status	Data Format	Data Coverage	Vertical Datum	Spatial Accuracy (m)	Data Source
Adams	Active	Unknown	Countywide	Unknown	Unknown	County
Calumet	Active	Unknown	Countywide	NAVD88	Unknown	FEMA
Chippewa	Unknown	Unknown	Unknown	Unknown	Unknown	County

Wisconsin

County	Project Status	Data Format	Data Coverage	Vertical Datum	Spatial Accuracy (m)	Data Source
Clark	Active	Unknown	Unknown	Unknown	Unknown	County
Clark	Active	Unknown	Unknown	Unknown	Unknown	County
Dane	Active	Unknown	Unknown	Unknown	Unknown	County
Door	Active	Unknown	Countywide	NGVD 29	0.15	FEMA
Eau Claire	Active	Unknown	Unknown	Unknown	Unknown	County
Fond du Lac	Active	Unknown	Countywide	NAVD88	Unknown	FEMA
Green	Unknown	Unknown	Unknown	Unknown	Unknown	County
Green Lake	Unknown	Unknown	Unknown	Unknown	Unknown	County
Jefferson	Active	Unknown	Unknown	Unknown	Unknown	County
Kenosha	Active	Unknown	Countywide	NAVD88	Unknown	FEMA
Manitowoc	Unknown	Unknown	Unknown	Unknown	Unknown	County
Marathon	Active	Unknown	Unknown	NAVD88	Unknown	FEMA
Monroe	Unknown	Unknown	Unknown	Unknown	Unknown	County

Wisconsin

County	Project Status	Data Format	Data Coverage	Vertical Datum	Spatial Accuracy (m)	Data Source
Outagamie	Planned	Unknown	Unknown	Unknown	Unknown	County
Portage	Unknown	Unknown	Unknown	Unknown	Unknown	County
Racine	Active	Unknown	Countywide	NAVD88	Unknown	FEMA
Rusk	Unknown	Unknown	Unknown	Unknown	Unknown	County
Sheboygan	Active	Unknown	Unknown	Unknown	Unknown	County
St. Croix	Active	Unknown	Unknown	Unknown	Unknown	County
Walworth	Active	Unknown	Unknown	NAVD88	±3.3' in Cities and Villages, ±6.6' elsewhere	FEMA
Walworth	Planned	Unknown	Unknown	Unknown	Unknown	County
Washburn	Planned	Unknown	Unknown	Unknown	Unknown	County
Washington	Active	Unknown	Countywide	NAVD88	Unknown	FEMA
Wood	Unknown	Unknown	Unknown	Unknown	Unknown	County

Region 06

Arkansas

County	Project Status	Data Format	Data Coverage	Vertical Datum	Spatial Accuracy (m)	Data Source
Benton	In-Work	Unknown	Unknown	NAVD88	0.4	NW Arkansas Planning Commission
Crawford	Complete	2-foot Contours	Unknown	NAVD88	Unknown	NW Arkansas Planning Commission
Crittenden	Complete	Unknown	Unknown	NAVD88	Unknown	USGS
Garland	Complete	Unknown	Unknown	NAVD88	Unknown	NW Arkansas Planning Commission
Greene	Complete	Unknown	Unknown	NAVD88	Unknown	USGS
Jefferson	Complete	Unknown	1mi. Buffer around Arkansas R.	NAVD88	0.4	NW Arkansas Planning Commission
Pulaski	Complete	Contours	Unknown	NAVD88	Unknown	PAGIS (Pulaski Area GIS)
Sebastian	Complete	Contours	Unknown	NAVD88	Unknown	NW Arkansas Planning Commission
Washington	Complete	Unknown	Unknown	NAVD88	0.4	NW Arkansas Planning Commission

Louisiana

County	Project Status	Data Format	Data Coverage	Vertical Datum	Spatial Accuracy (m)	Data Source
Acadia	Complete	Unknown	Statewide	NAVD88	0.4	FEMA and State of Louisiana
Allen	In-Work	Unknown	Statewide	NAVD88	0.4	FEMA and State of Louisiana

Louisiana

County	Project Status	Data Format	Data Coverage	Vertical Datum	Spatial Accuracy (m)	Data Source
Ascension	Complete	Unknown	Statewide	NAVD88	0.4	FEMA and State of Louisiana
Assumption	Complete	Unknown	Statewide	NAVD88	0.4	FEMA and State of Louisiana
Avoyelles	In-Work	Unknown	Statewide	NAVD88	0.4	FEMA and State of Louisiana
Beauregard	In-Work	Unknown	Statewide	NAVD88	0.4	FEMA and State of Louisiana
Bienville	In-Work	Unknown	Statewide	NAVD88	0.4	FEMA and State of Louisiana
Bossier	In-Work	Unknown	Statewide	NAVD88	0.4	FEMA and State of Louisiana
Caddo	In-Work	Unknown	Statewide	NAVD88	0.4	FEMA and State of Louisiana
Calcasieu	Complete	Unknown	Statewide	NAVD88	0.4	FEMA and State of Louisiana
Cameron	Complete	Unknown	Statewide	NAVD88	0.4	FEMA and State of Louisiana
De Soto	In-Work	Unknown	Statewide	NAVD88	0.4	FEMA and State of Louisiana
East Baton Rouge	Complete	Unknown	Statewide	NAVD88	0.4	FEMA and State of Louisiana
East Feliciana	Complete	Unknown	Statewide	NAVD88	0.4	FEMA and State of Louisiana
Evangeline	In-Work	Unknown	Statewide	NAVD88	0.4	FEMA and State of Louisiana

Louisiana

County	Project Status	Data Format	Data Coverage	Vertical Datum	Spatial Accuracy (m)	Data Source
Grant	In-Work	Unknown	Statewide	NAVD88	0.4	FEMA and State of Louisiana
Iberia	Complete	Unknown	Statewide	NAVD88	0.4	FEMA and State of Louisiana
Iberville	Complete	Unknown	Statewide	NAVD88	0.4	FEMA and State of Louisiana
Jefferson	Complete	Unknown	Statewide	NAVD88	0.4	FEMA and State of Louisiana
Jefferson	Complete	Unknown	Statewide	NAVD88	0.4	FEMA and State of Louisiana
Lafayette	Complete	Unknown	Statewide	NAVD88	0.4	FEMA and State of Louisiana
Lafourche	Complete	Unknown	Statewide	NAVD88	0.4	FEMA and State of Louisiana
Lincoln	Complete	Unknown	Statewide	NAVD88	0.4	FEMA and State of Louisiana
Livingston	Complete	Unknown	Statewide	NAVD88	0.4	FEMA and State of Louisiana
Natchitoches	In-Work	Unknown	Statewide	NAVD88	0.4	FEMA and State of Louisiana
Orleans	Complete	Unknown	Statewide	NAVD88	0.4	FEMA and State of Louisiana
Ouachita	In-Work	Unknown	Statewide	NAVD88	0.4	FEMA and State of Louisiana
Plaquemines	Complete	Unknown	Statewide	NAVD88	0.4	FEMA and State of Louisiana

Louisiana

County	Project Status	Data Format	Data Coverage	Vertical Datum	Spatial Accuracy (m)	Data Source
Pointe Coupee	Complete	Unknown	Statewide	NAVD88	0.4	FEMA and State of Louisiana
Rapides	Complete	Unknown	Statewide	NAVD88	0.4	FEMA and State of Louisiana
Red River	In-Work	Unknown	Statewide	NAVD88	0.4	FEMA and State of Louisiana
St. Bernard	Complete	Unknown	Statewide	NAVD88	0.4	FEMA and State of Louisiana
St. Charles	Complete	Unknown	Statewide	NAVD88	0.4	FEMA and State of Louisiana
St. Helena	Complete	Unknown	Statewide	NAVD88	0.4	FEMA and State of Louisiana
St. James	Complete	Unknown	Statewide	NAVD88	0.4	FEMA and State of Louisiana
St. John the Baptist	Complete	Unknown	Statewide	NAVD88	0.4	FEMA and State of Louisiana
St. Martin	Complete	Unknown	Statewide	NAVD88	0.4	FEMA and State of Louisiana
St. Mary	Complete	Unknown	Statewide	NAVD88	0.4	FEMA and State of Louisiana
St. Tammany	Complete	Unknown	Statewide	NAVD88	0.4	FEMA and State of Louisiana
Tangipahoa	Complete	Unknown	Statewide	NAVD88	0.4	FEMA and State of Louisiana
Terrebonne	Complete	Unknown	Statewide	NAVD88	0.4	FEMA and State of Louisiana

Louisiana

County	Project Status	Data Format	Data Coverage	Vertical Datum	Spatial Accuracy (m)	Data Source
Vermilion	Complete	Unknown	Statewide	NAVD88	0.4	FEMA and State of Louisiana
Washington	Complete	Unknown	Statewide	NAVD88	0.4	FEMA and State of Louisiana
Webster	In-Work	Unknown	Statewide	NAVD88	0.4	FEMA and State of Louisiana
West Baton Rouge	Complete	Unknown	Statewide	NAVD88	0.4	FEMA and State of Louisiana
West Feliciana	Complete	Unknown	Statewide	NAVD88	0.4	FEMA and State of Louisiana

New Mexico

County	Project Status	Data Format	Data Coverage	Vertical Datum	Spatial Accuracy (m)	Data Source
Chaves	Complete	Contours	City of Roswell	NAVD88	Unknown	City of Roswell
Dona Ana	Complete	Unknown	Las Cruces & River Commission	NAVD88	0.4	Doña Ana Co. Flood Valley Areas
San Juan	Complete	2 and 4-foot contours	Countywide	NAVD88	Unknown	San Juan County GIS
San Juan	Complete	Unknown	Unknown	NAVD88	Unknown	USGS
Santa Fe	Complete	Unknown	70% County	NAVD88	Unknown	Santa Fe County GIS

Oklahoma

County	Project Status	Data Format	Data Coverage	Vertical Datum	Spatial Accuracy (m)	Data Source
Canadian	Complete	Unknown	Unknown	NAVD88	2	FEMA

Oklahoma

County	Project Status	Data Format	Data Coverage	Vertical Datum	Spatial Accuracy (m)	Data Source
Cleveland	Complete	Unknown	Unknown	NAVD88	2	FEMA
Comanche	Complete	2-foot Contours	City of Lawton	NAVD88	Unknown	City of Lawton
Comanche	In-Work	Unknown	Unknown	NAVD88	2	FEMA
Kay	Complete	Unknown	Unknown	NAVD88	Unknown	USGS
Lincoln	Complete	Unknown	Unknown	NAVD88	Unknown	USGS
Logan	Complete	Unknown	Unknown	NAVD88	Unknown	USGS
Muskogee	Complete	Unknown	Unknown	NAVD88	Unknown	USGS
Oklahoma	Complete	Unknown	City of Oklahoma City	NAVD88	Unknown	City of Oklahoma City
Okmulgee	Complete	Unknown	Unknown	NAVD88	Unknown	USGS
Osage	Complete	Unknown	Bird Creek Area Only	NAVD88	0.4	Unknown
Pawnee	Complete	Unknown	Unknown	NAVD88	Unknown	USGS
Payne	Complete	Unknown	Unknown	NAVD88	Unknown	City of Stillwater
Pottawatomie	Complete	Unknown	Unknown	NAVD88	Unknown	USGS

Oklahoma

County	Project Status	Data Format	Data Coverage	Vertical Datum	Spatial Accuracy (m)	Data Source
Tulsa	Complete	Unknown	Unknown	NAVD88	Unknown	Tulsa County
Wagoner	Complete	Unknown	Unknown	NAVD88	Unknown	USGS

Texas

County	Project Status	Data Format	Data Coverage	Vertical Datum	Spatial Accuracy (m)	Data Source
Anderson	Complete	Unknown	Countywide	NAVD88	Unknown	USGS
Aransas	Complete	Unknown	Countywide	NAVD88	Unknown	USGS
Austin	Complete	Unknown	Countywide	NAVD88	Unknown	USGS
Bee	Complete	Unknown	Unknown	NAVD88	Unknown	Bee County
Bell	Complete	Contours	Town of Harker Heights	NAVD88	Unknown	Town of Harker Heights
Bell	Complete	Unknown	Unknown	NAVD88	2	FEMA
Bell	Complete	Contours	City of Killeen	NAVD88	Unknown	City of Killeen
Bexar	Complete	Unknown	Countywide	NAVD88	Unknown	Bexar County
Bosque	Complete	Unknown	Unknown	NAVD88	Unknown	USGS
Brazoria	Complete	Unknown	Fort Bend	NAVD88	0.4	Brazoria County

Texas

County	Project Status	Data Format	Data Coverage	Vertical Datum	Spatial Accuracy (m)	Data Source
Brazos	Complete	Unknown	Unknown	NAVD88	Unknown	USGS
Calhoun	Complete	Unknown	Unknown	NAVD88	Unknown	USGS
Cameron	Complete	Contours	City of La Feria	NAVD88	Unknown	City of La Feria Engineering Dept
Chambers	Complete	Unknown	Unknown	NAVD88	Unknown	USGS
Cherokee	Complete	Unknown	Countywide	NAVD88	Unknown	USGS
Collin	Complete	Unknown	Countywide	NAVD88	0.4	North Central Texas COG
Colorado	Complete	Unknown	Countywide	NAVD88	Unknown	USGS
Comal	Complete	Unknown	30 sq. miles	NAVD88	Unknown	Comal County
Cooke	Complete	Unknown	Unknown	NAVD88	2	FEMA
Dallas	Complete	Unknown	Countywide	NAVD88	0.4	North Central Texas COG
Denton	Complete	Unknown	Countywide	NAVD88	0.4	North Central Texas COG
DeWitt	Complete	Unknown	Unknown	NAVD88	Unknown	USGS
DeWitt	Complete	Unknown	Unknown	NAVD88	Unknown	USGS

Texas

County	Project Status	Data Format	Data Coverage	Vertical Datum	Spatial Accuracy (m)	Data Source
El Paso	Complete	Unknown	Countywide	NAVD88	0.4	North Central Texas COG
Ellis	Complete	Contours	Northern edge of county	NAVD88	Unknown	North Central Texas COG
Ellis	Complete	Unknown	Northern edge of county	NAVD88	0.4	North Central Texas COG
Falls	Complete	Unknown	Unknown	NAVD88	Unknown	USGS
Fayette	Complete	Unknown	Colorado River and 1000 feet out from 100 year floodplain	NAVD88	0.4	Fayette County
Freestone	Complete	Unknown	Unknown	NAVD88	Unknown	USGS
Goliad	Complete	Unknown	Unknown	NAVD88	Unknown	USGS
Gonzales	Complete	Unknown	Unknown	NAVD88	Unknown	USGS
Gregg	Complete	Contours	Unknown	NAVD88	Unknown	City of Longview
Harris	Complete	Unknown	Unknown	NAVD88	0.4	FEMA & Harris Co. Flood Control Dist.
Hidalgo	Complete	Unknown	80% of county	NAVD88	0.4	Hidalgo County
Hill	Complete	Unknown	Unknown	NAVD88	Unknown	USGS
Hood	Complete	Unknown	Unknown	NAVD88	Unknown	USGS

Texas

County	Project Status	Data Format	Data Coverage	Vertical Datum	Spatial Accuracy (m)	Data Source
Houston	Complete	Unknown	Unknown	NAVD88	Unknown	USGS
Jackson	Complete	Unknown	Unknown	NAVD88	Unknown	USGS
Jefferson	Complete	Unknown	Unknown	NAVD88	Unknown	USGS
Johnson	Complete	Unknown	Northern edge of county	NAVD88	0.4	North Central Texas COG
Johnson	Complete	Unknown	Northern edge of county	NAVD88	0.4	North Central Texas COG
Karnes	Complete	Unknown	Unknown	NAVD88	Unknown	USGS
Kaufman	Complete	Unknown	Northwestern part of county	NAVD88	0.4	North Central Texas COG
Lavaca	Complete	Unknown	Unknown	NAVD88	Unknown	USGS
Liberty	Complete	Unknown	Unknown	NAVD88	Unknown	USGS
Limestone	Complete	Unknown	Unknown	NAVD88	Unknown	USGS
Lubbock	Complete	Unknown	City of Lubbock	NAVD88	Unknown	City of Lubbock
Matagorda	Complete	Unknown	Unknown	NAVD88	Unknown	USGS
McLennan	Complete	2-foot Contours	Brazos River area	NAVD88	Unknown	McLennan County

Texas

County	Project Status	Data Format	Data Coverage	Vertical Datum	Spatial Accuracy (m)	Data Source
McLennan	Complete	Unknown	Brazos River area	NAVD88	2	FEMA
Montgomery	Complete	Unknown	Countywide	NAVD88	0.4	Montgomery County 911
Navarro	Complete	Unknown	Unknown	NAVD88	Unknown	USGS
Nueces	Complete	Unknown	75% of county	NAVD88	0.4	Nueces County
Orange	Complete	Unknown	Unknown	NAVD88	Unknown	USGS
Parker	Complete	Unknown	Unknown	NAVD88	2	FEMA
Potter	Complete	Unknown	Unknown	NAVD88	2	FEMA
Rains	Complete	Unknown	Unknown	NAVD88	Unknown	USGS
Randall	Complete	Unknown	Unknown	NAVD88	2	FEMA
Refugio	Complete	Unknown	Unknown	NAVD88	Unknown	USGS
Rockwall	Complete	Unknown	Countywide	NAVD88	0.4	North Central Texas COG
San Jacinto	Complete	Unknown	Unknown	NAVD88	Unknown	USGS
San Patricio	Complete	Unknown	Unknown	NAVD88	Unknown	USGS

Texas

County	Project Status	Data Format	Data Coverage	Vertical Datum	Spatial Accuracy (m)	Data Source
Smith	Complete	4-foot contours	Unknown	NAVD88	Unknown	North Central Texas COG
Somervell	Complete	Unknown	Countywide	NAVD88	Unknown	USGS
Tarrant	Complete	Unknown	Unknown	NAVD88	0.4	North Central Texas COG
Taylor	Complete	Unknown	City of Abilene	NAVD88	Unknown	City of Abilene
Travis	Complete	Unknown	City of Austin Plus 5mi. ETJ	NAVD88	0.4	City of Austin
Trinity	Complete	Unknown	Unknown	NAVD88	Unknown	USGS
Van Zandt	Complete	Unknown	Unknown	NAVD88	Unknown	USGS
Walker	Complete	Unknown	Unknown	NAVD88	Unknown	USGS
Waller	Complete	Unknown	Unknown	NAVD88	Unknown	USGS
Webb	Complete	Contours	Countywide	NAVD88	Unknown	Webb County
Wharton	Complete	Unknown	Colorado River and 1000 feet out from 100 year floodplain	NAVD88	0.4	Unknown
Wilson	Complete	Unknown	Unknown	NAVD88	Unknown	USGS
Wood	Complete	Unknown	Unknown	NAVD88	Unknown	USGS

Region 07

Iowa

County	Project Status	Data Format	Data Coverage	Vertical Datum	Spatial Accuracy (m)	Data Source
Delaware	Unknown	Unknown	Unknown	Unknown	Unknown	Unknown
Dubuque	Unknown	Unknown	Unknown	Unknown	Unknown	Unknown
Jasper	Unknown	Unknown	Unknown	Unknown	Unknown	Unknown

Kansas

County	Project Status	Data Format	Data Coverage	Vertical Datum	Spatial Accuracy (m)	Data Source
Saline	Unknown	Contours	City of Salina	NAVD88	Unknown	USGS

Missouri

County	Project Status	Data Format	Data Coverage	Vertical Datum	Spatial Accuracy (m)	Data Source
Audrain	Unknown	Unknown	Unknown	Unknown	Unknown	Unknown
Benton	Unknown	Unknown	Unknown	Unknown	Unknown	Unknown
Benton	Unknown	Unknown	Unknown	Unknown	Unknown	Unknown
Boone	Unknown	Unknown	Unknown	Unknown	Unknown	Unknown
Howard	Unknown	Unknown	Unknown	Unknown	Unknown	Unknown

Nebraska

County	Project Status	Data Format	Data Coverage	Vertical Datum	Spatial Accuracy (m)	Data Source
Thurston	Unknown	Unknown	Unknown	Unknown	Unknown	Unknown

Region 08

Colorado

County	Project Status	Data Format	Data Coverage	Vertical Datum	Spatial Accuracy (m)	Data Source
Denver	Complete	Unknown	Unknown	NAVD88	Unknown	State of CO
Jefferson	Complete	Unknown	Unknown	NAVD88	Unknown	State of CO
La Plata	Complete	Contours	City of Durango	NAVD88	Unknown	City of Durango
La Plata	Complete	Unknown	City of Durango	NAVD88	Unknown	City of Durango
La Plata	Complete	Unknown	Countywide	NAVD88	Unknown	County
La Plata	Complete	Contours	Countywide	NAVD88	Unknown	County

North Dakota

County	Project Status	Data Format	Data Coverage	Vertical Datum	Spatial Accuracy (m)	Data Source
Cass	Complete	Unknown	Unknown	NAVD88	Unknown	State of ND
Ramsey	Complete	Unknown	Unknown	NAVD88	Unknown	State of ND

Utah

County	Project Status	Data Format	Data Coverage	Vertical Datum	Spatial Accuracy (m)	Data Source
Davis	Complete	Contours	City of Bountiful	NAVD88	Unknown	City of Bountiful
Davis	Complete	Contours	City of Farmington	NAVD88	Unknown	City of Farmington
Davis	Complete	Contours	City of Layton	NAVD88	Unknown	City of Layton
Davis	Complete	Contours	City of Farmington	NAVD88	Unknown	City of Farmington
Salt Lake	Complete	Unknown	Unknown	NAVD88	Unknown	State of UT

Region 09

American Samoa

County	Project Status	Data Format	Data Coverage	Vertical Datum	Spatial Accuracy (m)	Data Source
American Samoa	Complete	Contours	Countywide	Unknown	0.908	Government of Samoa

Arizona

County	Project Status	Data Format	Data Coverage	Vertical Datum	Spatial Accuracy (m)	Data Source
Gila	Active	Contours	20 sq mi	NGVD29	0.363	Gila County
Maricopa	Active	Contours	Countywide	NAVD88	0.363	Maricopa County
Mohave	Active	Contours	City of Golden Valley	NGVD29	0.363	Colorado City
Mohave	Active	Contours	City of Lake Havasu	NGVD29	0.363	Colorado City

Arizona

County	Project Status	Data Format	Data Coverage	Vertical Datum	Spatial Accuracy (m)	Data Source
Mohave	Active	Contours	City of Kingman	NGVD29	0.363	Colorado City
Mohave	Active	Contours	City of Bullhead	NGVD29	0.363	Colorado City
Mohave	Planned	Mass Points/Variable Spacing	Colorado City	NAVD88	0.363	Colorado City
Navajo	Active	Contours	20 sq mi	NGVD29	0.363	Navajo County
Pima	Active	Contours	City of Tucson	NAVD88	0.363	Pima County
Pinal	Active	Contours	Partial County	NAVD88	0.363	Pinal County
Santa Cruz	Planned	Contours	Nogales Creek	NGVD29	0.363	Santa Cruz County

California

County	Project Status	Data Format	Data Coverage	Vertical Datum	Spatial Accuracy (m)	Data Source
Alameda	Active	Mass Points/Break Lines	Coastal portion of county	NAVD88	0.182	FEMA
Butte	Active	Contours	Countywide	Unknown	0.726	Butte County
Contra Costa	Active	Mass Points/Break Lines	Coastal portion of county	NAVD88	0.182	FEMA
Imperial	Complete	Mass Points/Variable Spacing	76 sq mi	NAVD88	0.363	Coachella Valley Water District
Kings	Active	Contours	Countywide	Unknown	0.726	Kings County

California

County	Project Status	Data Format	Data Coverage	Vertical Datum	Spatial Accuracy (m)	Data Source
Los Angeles	Complete	Contours	Partial County	NGVD29	0.363	LA County
Los Angeles	Complete	Contours, Mass Points/Breaklines	3 streams in Santa Clarita	NAVD88	0.363	LA County
Marin	Active	Mass Points/Break Lines	Coastal portion of county	NAVD88	0.182	FEMA
Monterey	Complete	Contours	Partial County	NGVD29	0.182	Monterey County
Napa	Active	Mass Points/Break Lines	Non-watershed areas	NAVD88	0.182	FEMA
Napa	Active	Contours	Napa River Watershed	NAVD88	1.816	County of Napa ITS Department
Napa	Active	Contours	Coastal portion of county	NAVD88	0.908	County of Napa ITS Department
Orange	Active	Contours	Laguna Beach	NAVD88	0.363	City of Laguna Beach
Placer	Active	Contours	Partial County	NGVD29	0.363	Placer County
Riverside	Planned	Unknown	Unknown	Unknown	Unknown	Riverside County
San Bernardino	Complete	Contours	Hooke Creek study area	NGVD29	0.182	San Bernadino Co. Department of Public Works
San Diego	Active	Contours, DTM	South Bay/Escondido	NAVD88	Unknown	City of Chula Vista
San Francisco	Active	Mass Points/Break Lines	Coastal portion of county	NAVD88	0.182	FEMA

California

County	Project Status	Data Format	Data Coverage	Vertical Datum	Spatial Accuracy (m)	Data Source
San Mateo	Active	Mass Points/Break Lines	Coastal portion of county	NAVD88	0.182	FEMA
San Mateo	Active	Contours, DTM	Countywide	NAVD88	0.182	USGS, County of San Mateo, the San Mateo County Transit
Santa Barbara	Active	Contours	Coastal portion of county	Unknown	0.182	Santa Barbara County
Santa Clara	Active	Contours, DTM	Countywide	NAVD88	0.182	Santa Clara County, City of San Jose, Santa Clara Valley
Santa Clara	Active	Contours, DTM	Countywide	NAVD88	0.908	Santa Clara County, City of San Jose, Santa Clara Valley
Santa Clara	Active	Mass Points/Break Lines	Coastal portion of county	NAVD88	0.182	FEMA
Solano	Active	Mass Points/Break Lines	Coastal portion of county	NAVD88	0.182	FEMA
Sonoma	Active	Mass Points/Break Lines	Coastal portion of county	NAVD88	0.182	FEMA
Sutter	Active	Contours	Partial County	NGVD29	0.363	FEMA
Sutter	Complete	Contours, DTM	Sacramento River basin	NGVD29	0.305/0.609/0.762	US Army Corps of Engineers
Sutter	Complete	Contours, DTM	Unknown	NGVD29	0.305	US Army Corps of Engineers
Tehama	Active	Contours	Grasshopper	NGVD29	0.363	FEMA
Trinity	Active	Contours	Hayfork	NGVD29	0.182	FEMA

California

County	Project Status	Data Format	Data Coverage	Vertical Datum	Spatial Accuracy (m)	Data Source
Tulare	Complete	Contours	Partial County	Unknown	0.182	FEMA
Ventura	Active	Contours, Mass Points/Variable Spacing	Countywide	NAVD88	Unknown	Ventura County
Yolo	Active	Contours	Countywide	Unknown	0.726	Yolo County

Guam

County	Project Status	Data Format	Data Coverage	Vertical Datum	Spatial Accuracy (m)	Data Source
Guam	Complete	Unknown	35 sq mi	NAVD88	Unknown	Guam Government

Hawaii

County	Project Status	Data Format	Data Coverage	Vertical Datum	Spatial Accuracy (m)	Data Source
Honolulu	Active	Mass Points/Variable Spacing	285 sq mi	NAVD88	0.162	NOAA
Maui	Active	Mass Points/Variable Spacing	Partial County	NAVD88	0.162	FEMA
Maui	Planned	Contours, Mass Points/Variable Spacing	Kihei Kamaole Kaluhihakoko watershed and coast	NAVD88	0.162	Maui County

Nevada

County	Project Status	Data Format	Data Coverage	Vertical Datum	Spatial Accuracy (m)	Data Source
Carson City	Complete	Unknown	Floodplain areas Carson R. watershed	NAVD88	Unknown	Carson Valley Conservation District
Clark	Complete	Contours, TIN, DEM	Virgin River study area	NAVD88	0.363	Clark County Bureau of Reclamation

Nevada

County	Project Status	Data Format	Data Coverage	Vertical Datum	Spatial Accuracy (m)	Data Source
Douglas	Complete	Contours	Alluvial fans in county	Unknown	Unknown	Douglas County
Washoe	Active	Contours	Countywide	Unknown	0.726	Washoe County

Northern Mariana Islands

County	Project Status	Data Format	Data Coverage	Vertical Datum	Spatial Accuracy (m)	Data Source
Northern Mariana Islands	Complete	Contours	Rota, Tinian, Saipan	NAVD88	0.726	Government of Marianas/USACE-Honolulu

Region 10

Alaska

County	Project Status	Data Format	Data Coverage	Vertical Datum	Spatial Accuracy (m)	Data Source
Anchorage	Active	Unknown	City of Anchorage	Unknown	Unknown	Unknown
Bethel	Active	Unknown	City of Aniak	Unknown	Unknown	Unknown
Juneau	Active	Contours	City and Borough of Juneau	NAVD88	Unknown	City and Borough of Juneau

Idaho

County	Project Status	Data Format	Data Coverage	Vertical Datum	Spatial Accuracy (m)	Data Source
Bannock	Complete	Contours	City of Pocatello	NAVD88	< .4064 meters or < 16"	City of Pocatello

Washington

County	Project Status	Data Format	Data Coverage	Vertical Datum	Spatial Accuracy (m)	Data Source
King	Active	Contours	Unknown	Unknown	Unknown	Unknown

Washington

County	Project Status	Data Format	Data Coverage	Vertical Datum	Spatial Accuracy (m)	Data Source
Kitsap	Active	Contours	Countywide	NAVD88	Unknown	Unknown
Lewis	Active	Contours	223 sq. mi. I-5 corridor	Unknown	Unknown	Lewis
Pierce	Active	Contours	Partial County	Unknown	Unknown	Unknown
Spokane	Active	Contours	Urban areas	Unknown	Unknown	Unknown
Yakima	Active	Contours	Partial County	Unknown	Unknown	Unknown

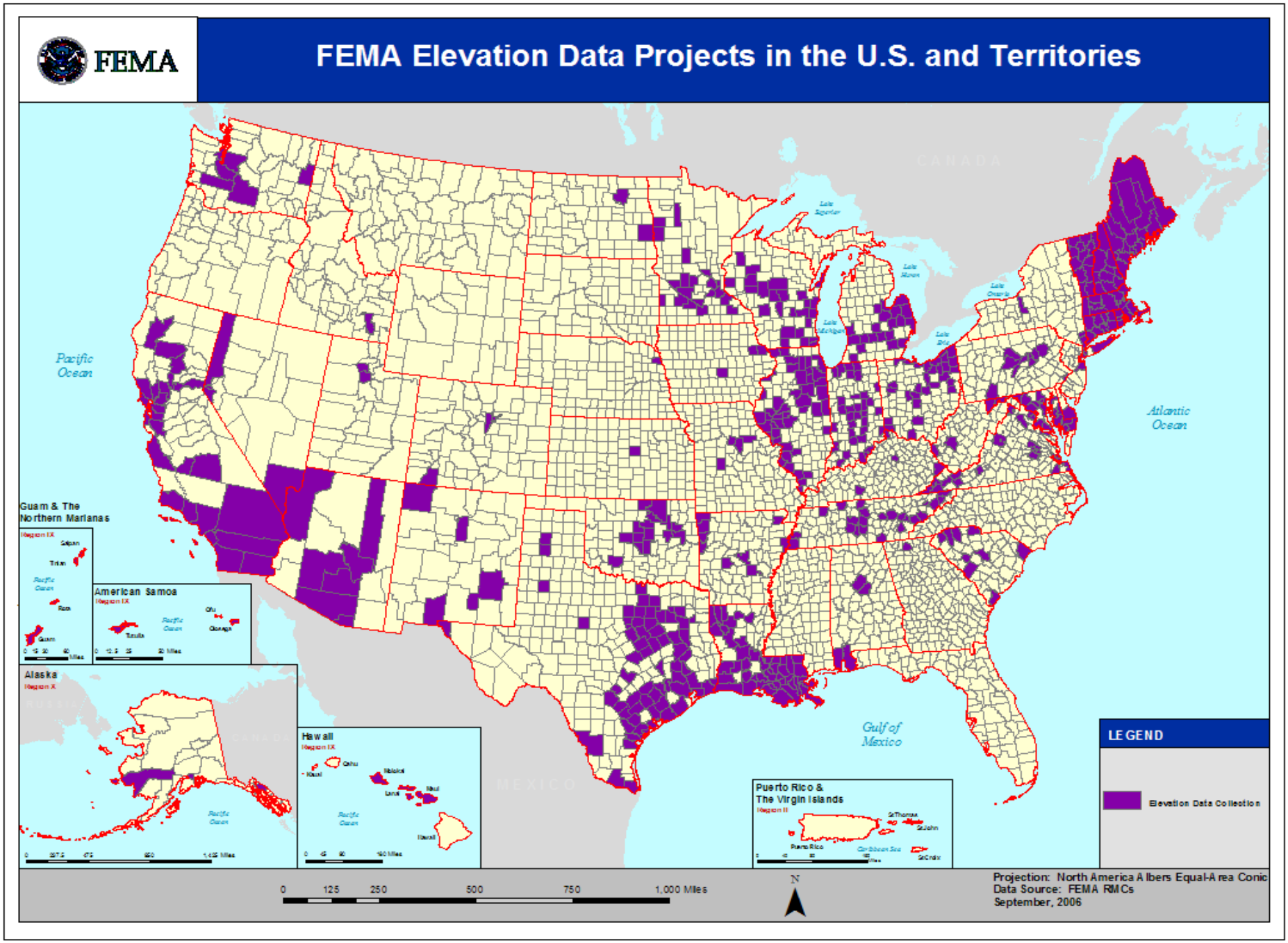
FEMA
FEMA Elevation Data Projects in the U.S. and Territories
CANADA
Pacific Ocean
Atlantic Ocean
Gulf of Mexico
MEXICO
Guam & The Northern Marianas
American Samoa
Alaska
Hawaii
Puerto Rico & The Virgin Islands
LEGEND
Elevation Data Collection
0 125 250 500 750 1,000 Miles
N
Projection: North America Albers Equal-Area Conic
Data Source: FEMA RMCs
September, 2006

3. FEMA Data Coordination in U.S. Urban Areas

The following urban areas were used to select the counties that appear in this report:

Albany, NY

Albuquerque, NM

Allentown-Bethlehem, PA

Amarillo, TX

Anchorage, AK

Atlanta, GA

Augusta, GA

Augusta, ME

Austin, TX

Bakersfield, CA

Baltimore-Annapolis, MD

Barre-Montpelier, VT

Baton Rouge, LA

Beaumont, TX

Birmingham, AL

Bismarck, ND

Boise, ID

Boston, MA

Bridgeport-Stamford, CT

Buffalo, NY

Cape Coral, FL

Carson City, NV

Charleston, SC

Charleston, WV

Charlotte, NC

Chattanooga, TN

Cheyenne, WY

Chicago, IL

Cincinnati, OH

Cleveland-Akron, OH

Colorado Springs, CO

Columbia, SC

Columbus, GA

Columbus, OH

Concord, NH

Corpus Christi, TX

Dallas-Ft. Worth, TX

Dayton, OH

Denver, CO

Des Moines, IA

Detroit, MI

Dover, DE

El Paso, TX

Flint, MI

Fort A.P. Hill, VA

Frankfort, KY

Fresno, CA

Ft. Wayne, IN

Grand Rapids, MI

Greensboro-Winston Salem, NC

Harrisburg, PA

Hartford, CT

Helena, MT

Honolulu, HI

Hood Canal, WA

Hoover Dam, NV

Houston, TX

Huntsville, AL

Indianapolis, IN

Jackson, MS

Jacksonville, FL

Jefferson City, MO

Juneau, AK

Kansas City, MO

Knoxville, TN

Lancaster, PA

Lansing, MI

Las Vegas, NV

Lexington, KY

Lincoln, NE

Little Rock, AR

Los Angeles, CA

Louisville, KY

Lubbock, TX

Madison, WI

McAllen, TX

Memphis, TN

Miami-Ft. Lauderdale, FL

Milwaukee, WI

Minneapolis-St. Paul, MN

Mission Viejo, CA

Mobile, AL

Modesto, CA

Montgomery, AL

Nashville, TN

New Haven, CT

New Orleans, LA

New York, NY-Newark, NJ

Norfolk, VA

Oklahoma City, OK

Olympia, WA

Omaha, NE

Orlando, FL

Oxnard, CA

Palm Bay-Melbourne, FL

Pensacola, FL

Philadelphia, PA

Phoenix, AZ

Pierre, SD

Pittsburgh, PA

Portland, OR

Poughkeepsie-Newburgh, NY

Providence, RI

Raleigh-Durham, NC

Reno, NV

Richmond, VA

Riverside-San Bernardino, CA

Rochester, NY

Sacramento, CA

Salem, OR

Salt Lake City-Ogden, UT

San Antonio, TX

San Diego, CA

San Francisco-Oakland, CA

San Juan, PR

Santa Fe, NM

Sarasota-Bradenton, FL

Savannah, GA

Scranton, PA

Seattle-Tacoma, WA

Shreveport, LA

Spokane, WA

Springfield, IL

Springfield, MA

St. Louis, MO

Stockton, CA

Sunny Point, NC

Syracuse, NY

Tallahassee, FL

Tampa-St. Petersburg, FL

Toledo, OH

Topeka, KS

Trenton, NJ

Tucson, AZ

Tulsa, OK

Valdez, AK

Washington, DC

White Sands, NM

Wichita, KS

Worcester, MA

Youngstown, OH

3.1. FEMA Elevation Data Identified in Urban Areas

Use the table below to find where FEMA has identified elevation data sets for use in its projects that intersect the NGA Urban Area LiDAR collection project areas.

	Urban Area	FIPS	County	State	Data Format
Region 1					
	Boston, MA				
		25021	Norfolk	Massachusetts	3 meter contours
		44007	Providence	Rhode Island	3 meter contours
		33015	Rockingham	New Hampshire	30 meter contours
		25009	Essex	Massachusetts	3 meter contours
		25005	Bristol	Massachusetts	3 meter contours
		25023	Plymouth	Massachusetts	3 meter contours
		25025	Suffolk	Massachusetts	3 meter contours
		25017	Middlesex	Massachusetts	3 meter contours
	Concord, NH				
		33015	Rockingham	New Hampshire	30 meter contours
	Providence, RI				
		25023	Plymouth	Massachusetts	3 meter contours
		25005	Bristol	Massachusetts	3 meter contours
		44001	Bristol	Rhode Island	3 meter contours
		44005	Newport	Rhode Island	3 meter contours
		44003	Kent	Rhode Island	3 meter contours
		44009	Washington	Rhode Island	3 meter contours
		25021	Norfolk	Massachusetts	3 meter contours
		25017	Middlesex	Massachusetts	3 meter contours
		44007	Providence	Rhode Island	3 meter contours
	Worcester, MA				
		25017	Middlesex	Massachusetts	3 meter contours
		44007	Providence	Rhode Island	3 meter contours
Region 2					
	New York, NY-Newark, NJ				
		36081	Queens	New York	3 meter DEM
		36085	Richmond	New York	3 meter DEM
		36005	Bronx	New York	3 meter DEM
		36061	New York	New York	3 meter DEM
		36047	Kings	New York	3 meter DEM
Region 3					
	Baltimore-Annapolis, MD				
		24027	Howard	Maryland	LiDAR
		24005	Baltimore	Maryland	2-foot contours
		24031	Montgomery	Maryland	5-foot contours
		24003	Anne Arundel	Maryland	LiDAR
		24510	Baltimore City	Maryland	contours

Urban Area	FIPS	County	State	Data Format
Region 3				
Norfolk, VA				
	51199	York	Virginia	2-foot contours
	51650	Hampton	Virginia	1-foot contours
	51710	Norfolk	Virginia	1-foot contours
	51810	Virginia Beach	Virginia	2-foot contours
	51700	Newport News	Virginia	2-foot contours
Philadelphia, PA				
	42101	Philadelphia	Pennsylvania	2-foot contours
Richmond, VA				
	51041	Chesterfield	Virginia	5-foot contours
	51760	Richmond City	Virginia	2-foot contours
	51085	Hanover	Virginia	5-foot contours
	51087	Henrico	Virginia	2-foot contours
Washington, DC				
	11001	District of Columbia	District of Columbia	2-foot contours
	24017	Charles	Maryland	LiDAR
	51061	Fauquier	Virginia	5-foot contours
	51059	Fairfax	Virginia	5-foot contours
	24027	Howard	Maryland	LiDAR
	24021	Frederick	Maryland	5-foot contours
	24021	Frederick	Maryland	5-foot contours
	24021	Frederick	Maryland	4-foot contours
	24031	Montgomery	Maryland	5-foot contours
	24003	Anne Arundel	Maryland	LiDAR
	24021	Frederick	Maryland	2-foot contours
	51013	Arlington	Virginia	2-foot contours
Region 4				
Memphis, TN				
	47157	Shelby	Tennessee	2 and 10-foot contours
	05035	Crittenden	Arkansas	Unknown
Mobile, AL				
	01097	Mobile	Alabama	Unknown
Nashville, TN				
	47165	Sumner	Tennessee	2 and 10-foot contours
Region 5				
Chicago, IL				
	17031	Cook	Illinois	Unknown
Cleveland-Akron, OH				
	39035	Cuyahoga	Ohio	Unknown
	39085	Lake	Ohio	2-foot contours
	39153	Summit	Ohio	2-foot contours
	39151	Stark	Ohio	Unknown
Detroit, MI				
	26163	Wayne	Michigan	Unknown

Urban Area	FIPS	County	State	Data Format
Region 6				
Beaumont, TX				
	48361	Orange	Texas	Unknown
	48245	Jefferson	Texas	Unknown
Corpus Christi, TX				
	48355	Nueces	Texas	Unknown
Dallas-Ft. Worth, TX				
	48113	Dallas	Texas	Unknown
	48121	Denton	Texas	Unknown
	48251	Johnson	Texas	Unknown
	48251	Johnson	Texas	Unknown
	48439	Tarrant	Texas	Unknown
	48085	Collin	Texas	Unknown
Houston, TX				
	48339	Montgomery	Texas	Unknown
	48201	Harris	Texas	Unknown
	48039	Brazoria	Texas	Unknown
	48291	Liberty	Texas	Unknown
	48071	Chambers	Texas	Unknown
	48473	Waller	Texas	Unknown
New Orleans, LA				
	22051	Jefferson	Louisiana	Unknown
	22071	Orleans	Louisiana	Unknown
	22087	St. Bernard	Louisiana	Unknown
	22051	Jefferson	Louisiana	Unknown
	22089	St. Charles	Louisiana	Unknown
Oklahoma City, OK				
	40109	Oklahoma	Oklahoma	Unknown
San Antonio, TX				
	48029	Bexar	Texas	Unknown
	48091	Comal	Texas	Unknown
Region 7				
St. Louis, MO				
	17163	St. Clair	Illinois	Unknown
	17133	Monroe	Illinois	Unknown
	17119	Madison	Illinois	Unknown
Region 8				
Denver, CO				
	08031	Denver	Colorado	Unknown
Salt Lake City-Ogden, UT				
	49011	Davis	Utah	Contours
	49011	Davis	Utah	Contours
	49011	Davis	Utah	Contours
	49011	Davis	Utah	Contours
	49035	Salt Lake	Utah	Unknown

Region 9

Urban Area	FIPS	County	State	Data Format
Hoover Dam, NV				
	32003	Clark	Nevada	Contours, TIN, DEM
Las Vegas, NV				
	32003	Clark	Nevada	Contours, TIN, DEM
Los Angeles, CA				
	06065	Riverside	California	Unknown
	06071	San Bernadino	California	Contours
Mission Viejo, CA				
	06065	Riverside	California	Unknown
	06073	San Diego	California	Contours, DTM
Riverside-San Bernardino, CA				
	06065	Riverside	California	Unknown
	06071	San Bernadino	California	Contours
San Diego, CA				
	06073	San Diego	California	Contours, DTM
	06065	Riverside	California	Unknown

FEMA Elevation Data Identified in NGA Urban Areas

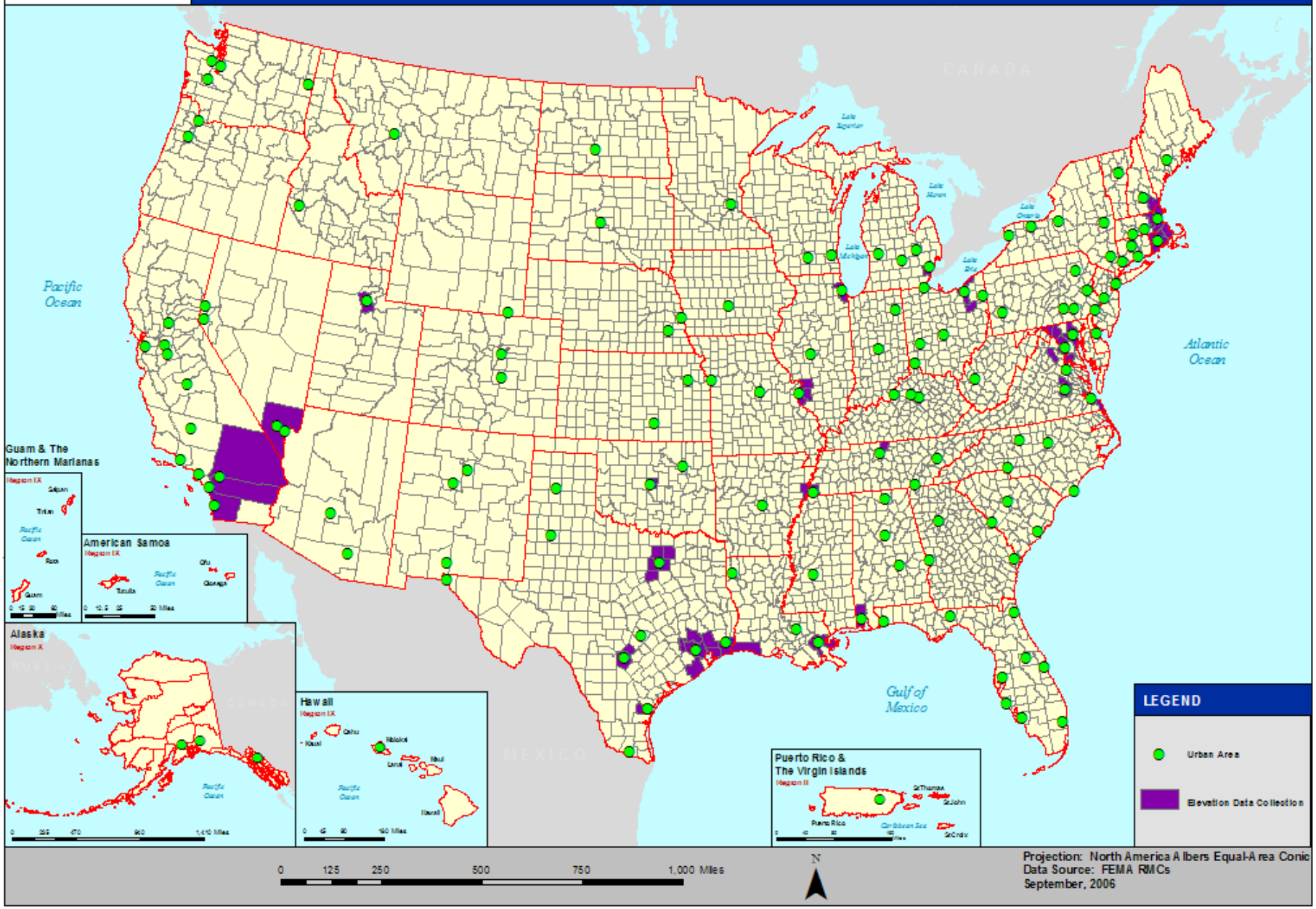

3.2. FEMA Imagery Data Identified in Urban Areas

Use the table below to find where FEMA has identified imagery data sets for use in its projects that intersect the NGA Urban Area orthophoto collection project areas.

Urban Area	FIPS	County	State	Data Format
Region 1				
Augusta, ME				
	23011	Kennebec	Maine	GeoTIFF
	23015	Lincoln	Maine	GeoTIFF
	23023	Sagadahoc	Maine	GeoTIFF
Barre-Montpelier, VT				
	50023	Washington	Vermont	LAN and BIP
	50017	Orange	Vermont	LAN and BIP
Boston, MA				
	25025	Suffolk	Massachusetts	GeoTIFF
	33011	Hillsborough	New Hampshire	GeoTIFF
	25017	Middlesex	Massachusetts	GeoTIFF
	25005	Bristol	Massachusetts	GeoTIFF
	25009	Essex	Massachusetts	GeoTIFF
	33015	Rockingham	New Hampshire	GeoTIFF
	25027	Worcester	Massachusetts	GeoTIFF
	44007	Providence	Rhode Island	GeoTIFF
	33013	Merrimack	New Hampshire	GeoTIFF
	25023	Plymouth	Massachusetts	GeoTIFF
	25021	Norfolk	Massachusetts	GeoTIFF
Bridgeport-Stamford, CT				
	36119	WESTCHESTER	New York	Compressed Native
	09005	Litchfield	Connecticut	GeoTIFF
	36079	PUTNAM	New York	Compressed Native
	09001	Fairfield	Connecticut	GeoTIFF
	36103	SUFFOLK	New York	Compressed Native
	09009	New Haven	Connecticut	GeoTIFF
Concord, NH				
	33013	Merrimack	New Hampshire	GeoTIFF
	33015	Rockingham	New Hampshire	GeoTIFF
	33011	Hillsborough	New Hampshire	GeoTIFF
Hartford, CT				
	09013	Tolland	Connecticut	GeoTIFF
	09009	New Haven	Connecticut	GeoTIFF
	25013	Hampden	Massachusetts	GeoTIFF
	09007	Middlesex	Connecticut	GeoTIFF
	09005	Litchfield	Connecticut	GeoTIFF
	09003	Hartford	Connecticut	GeoTIFF
	09011	New London	Connecticut	GeoTIFF

Urban Area	FIPS	County	State	Data Format
Region 1				
New Haven, CT				
	09001	Fairfield	Connecticut	GeoTIFF
	09009	New Haven	Connecticut	GeoTIFF
	09003	Hartford	Connecticut	GeoTIFF
	09005	Litchfield	Connecticut	GeoTIFF
	09007	Middlesex	Connecticut	GeoTIFF
	09011	New London	Connecticut	GeoTIFF
Providence, RI				
	25027	Worcester	Massachusetts	GeoTIFF
	44001	Bristol	Rhode Island	GeoTIFF
	44003	Kent	Rhode Island	GeoTIFF
	09015	Windham	Connecticut	GeoTIFF
	25005	Bristol	Massachusetts	GeoTIFF
	44007	Providence	Rhode Island	GeoTIFF
	09011	New London	Connecticut	GeoTIFF
	44009	Washington	Rhode Island	GeoTIFF
	25023	Plymouth	Massachusetts	GeoTIFF
	25017	Middlesex	Massachusetts	GeoTIFF
	25021	Norfolk	Massachusetts	GeoTIFF
	44005	Newport	Rhode Island	GeoTIFF
Springfield, MA				
	09003	Hartford	Connecticut	GeoTIFF
	09005	Litchfield	Connecticut	GeoTIFF
	09013	Tolland	Connecticut	GeoTIFF
	25027	Worcester	Massachusetts	GeoTIFF
	25013	Hampden	Massachusetts	GeoTIFF
	25015	Hampshire	Massachusetts	GeoTIFF
Worcester, MA				
	09015	Windham	Connecticut	GeoTIFF
	44007	Providence	Rhode Island	GeoTIFF
	25027	Worcester	Massachusetts	GeoTIFF
	25013	Hampden	Massachusetts	GeoTIFF
	25017	Middlesex	Massachusetts	GeoTIFF
	09013	Tolland	Connecticut	GeoTIFF
Region 2				
Albany, NY				
	36093	SCHOHARIE	New York	Compressed Native
	36083	RENSSELAER	New York	Compressed Native
	36001	ALBANY	New York	Compressed Native
	36091	SCHENECTADY	New York	Compressed Native
Buffalo, NY				
	36029	ERIE	New York	Compressed Native
	36037	GENESEE	New York	Compressed Native
	36063	NIAGARA	New York	Compressed Native

Urban Area	FIPS	County	State	Data Format
Region 2				
New York, NY-Newark, NJ				
	34017	HUDSON	New Jersey	Compressed Native
	36103	SUFFOLK	New York	Compressed Native
	36119	WESTCHESTER	New York	Compressed Native
	34041	WARREN	New Jersey	Compressed Native
	34039	UNION	New Jersey	Compressed Native
	34001	ATLANTIC	New Jersey	Compressed Native
	34003	BERGEN	New Jersey	Compressed Native
	09001	Fairfield	Connecticut	GeoTIFF
	34013	ESSEX	New Jersey	Compressed Native
	34037	SUSSEX	New Jersey	Compressed Native
	34019	HUNTERDON	New Jersey	Compressed Native
	34021	MERCER	New Jersey	Compressed Native
	34023	MIDDLESEX	New Jersey	Compressed Native
	34025	MONMOUTH	New Jersey	Compressed Native
	34027	MORRIS	New Jersey	Compressed Native
	34029	OCEAN	New Jersey	Compressed Native
	34031	PASSAIC	New Jersey	Compressed Native
	34035	SOMERSET	New Jersey	Compressed Native
	34005	BURLINGTON	New Jersey	Compressed Native
	36071	ORANGE	New York	Compressed Native
	36061	NEW YORK	New York	Compressed Native
	36047	KINGS	New York	Compressed Native
	36027	DUTCHESS	New York	Compressed Native
	36087	ROCKLAND	New York	Compressed Native
	36005	BRONX	New York	Compressed Native
	36059	NASSAU	New York	Compressed Native
	09005	Litchfield	Connecticut	GeoTIFF
	36079	PUTNAM	New York	Compressed Native
	36081	QUEENS	New York	Compressed Native
	36085	RICHMOND	New York	Compressed Native
Poughkeepsie-Newburgh, NY				
	36119	WESTCHESTER	New York	Compressed Native
	36071	ORANGE	New York	Compressed Native
	36111	ULSTER	New York	Compressed Native
	36079	PUTNAM	New York	Compressed Native
	36087	ROCKLAND	New York	Compressed Native
	36027	DUTCHESS	New York	Compressed Native
Rochester, NY				
	36069	ONTARIO	New York	Compressed Native
	36073	ORLEANS	New York	Compressed Native
	36117	WAYNE	New York	Compressed Native
	36055	MONROE	New York	Compressed Native
	36037	GENESEE	New York	Compressed Native

Urban Area	FIPS	County	State	Data Format
Region 2				
Syracuse, NY				
	36053	MADISON	New York	Compressed Native
	36065	ONEIDA	New York	Compressed Native
	36067	ONONDAGA	New York	Compressed Native
	36075	OSWEGO	New York	Compressed Native
Trenton, NJ				
	34029	OCEAN	New Jersey	Compressed Native
	34035	SOMERSET	New Jersey	Compressed Native
	34021	MERCER	New Jersey	Compressed Native
	34025	MONMOUTH	New Jersey	Compressed Native
	34023	MIDDLESEX	New Jersey	Compressed Native
	34019	HUNTERDON	New Jersey	Compressed Native
	34005	BURLINGTON	New Jersey	Compressed Native
Region 3				
Allentown-Bethlehem, PA				
	34041	WARREN	New Jersey	Compressed Native
	34019	HUNTERDON	New Jersey	Compressed Native
Baltimore-Annapolis, MD				
	24031	Montgomery	Maryland	Unknown
Charleston, WV				
	54079	Putnam	West Virginia	Compressed Native
Harrisburg, PA				
	42043	Dauphin	Pennsylvania	Unknown
Lancaster, PA				
	42043	Dauphin	Pennsylvania	Unknown
	42029	Chester	Pennsylvania	Compressed Native
Norfolk, VA				
	51800	Suffolk	Virginia	Compressed Native
Philadelphia, PA				
	34001	ATLANTIC	New Jersey	Compressed Native
	42045	Delaware	Pennsylvania	Compressed Native
	42029	Chester	Pennsylvania	Compressed Native
	34019	HUNTERDON	New Jersey	Compressed Native
	34021	MERCER	New Jersey	Compressed Native
	34005	BURLINGTON	New Jersey	Compressed Native
	34033	SALEM	New Jersey	Compressed Native
	34007	CAMDEN	New Jersey	Compressed Native
	34015	GLOUCESTER	New Jersey	Compressed Native
Scranton, PA				
	42037	Columbia	Pennsylvania	GeoTIFF
Washington, DC				
	24031	Montgomery	Maryland	Unknown

Urban Area	FIPS	County	State	Data Format
Region 4				
Augusta, GA				
	45003	Aiken	South Carolina	GeoTIFF
Charleston, SC				
	45035	Dorchestor	South Carolina	Unknown
Charlotte, NC				
	45091	York	South Carolina	Unknown
Chattanooga, TN				
	47011	Bradley	Tennessee	GeoTIFF
	47115	Marion	Tennessee	GeoTIFF
	47065	Hamilton	Tennessee	GeoTIFF
Columbia, SC				
	45055	Kershaw	South Carolina	Unknown
	45017	Calhoun	South Carolina	Unknown
	45079	Richland	South Carolina	Unknown
Knoxville, TN				
	47009	Blount	Tennessee	GeoTIFF
	47105	Loudon	Tennessee	GeoTIFF
	47145	Roane	Tennessee	GeoTIFF
	47155	Sevier	Tennessee	GeoTIFF
	47001	Anderson	Tennessee	GeoTIFF
Louisville, KY				
	18061	Harrison	Indiana	MrSID
	18043	Floyd	Indiana	MrSID
	18019	Clark	Indiana	MrSID
Memphis, TN				
	47157	Shelby	Tennessee	GeoTIFF
	47047	Fayette	Tennessee	GeoTIFF
	05035	Crittenden County	Arkansas	Unknown
Nashville, TN				
	47187	Williamson	Tennessee	GeoTIFF
	47189	Wilson	Tennessee	GeoTIFF
	47021	Cheatham	Tennessee	GeoTIFF
	47165	Sumner	Tennessee	GeoTIFF
Region 5				
Chicago, IL				
	17089	Kane	Illinois	USGS 2005 DOQQ
	55059	Kenosha	Wisconsin	MrSID
	17093	Kendall	Illinois	USGS 2005 DOQQ
	18127	Porter	Indiana	MrSID
	17031	Cook	Illinois	USGS 2005 DOQQ, TIFF
	17197	Will	Illinois	USGS 2005 DOQQ
	17063	Grundy	Illinois	USGS 2005 DOQQ

Urban Area	FIPS	County	State	Data Format
Region 5				
Cincinnati, OH				
	18029	Dearborn	Indiana	MrSID
	39017	Butler	Ohio	Orthophoto
	39061	Hamilton	Ohio	Orthophoto
Cleveland-Akron, OH				
	39151	Stark	Ohio	Unknown
	39099	Mahoning	Ohio	Orthophoto
	39153	Summit	Ohio	Orthophoto
	39055	Geauga	Ohio	MrSID
	39007	Ashtabula	Ohio	Orthophoto
	39085	Lake	Ohio	Orthophoto
	39093	Lorain	Ohio	Unknown
	39035	Cuyahoga	Ohio	Unknown
	39133	Portage	Ohio	TIFF
	39103	Medina	Ohio	Unknown
Columbus, OH				
	39041	Delaware	Ohio	MrSID
	39049	Franklin	Ohio	Orthophoto
	39159	Union	Ohio	MrSID and TIFF
Dayton, OH				
	39017	Butler	Ohio	Orthophoto
Detroit, MI				
	26163	Wayne	Michigan	MrSID
	26161	Washtenaw	Michigan	MrSID
	26147	St. Clair	Michigan	MrSID
	26049	Genesee	Michigan	Unknown
	26093	Livingston	Michigan	MrSID
Flint, MI				
	26049	Genesee	Michigan	Unknown
	26145	Saginaw	Michigan	Unknown
	26157	Tuscola	Michigan	Unknown
	26093	Livingston	Michigan	MrSID
Grand Rapids, MI				
	26139	Ottawa	Michigan	Unknown
	26005	Allegan	Michigan	Unknown
	26015	Barry	Michigan	Unknown
Indianapolis, IN				
	18145	Shelby	Indiana	MrSID
	18109	Morgan	Indiana	MrSID
	18097	Marion	Indiana	MrSID
	18059	Hancock	Indiana	MrSID
	18057	Hamilton	Indiana	MrSID
	18011	Boone	Indiana	MrSID
	18063	Hendricks	Indiana	MrSID

Urban Area	FIPS	County	State	Data Format
Region 5				
Lansing, MI				
	26065	Ingham	Michigan	Unknown
	26045	Eaton	Michigan	Unknown
	26037	Clinton	Michigan	Unknown
Madison, WI				
	55025	Dane	Wisconsin	Orthophoto
Milwaukee, WI				
	55131	Washington	Wisconsin	MrSID
	55055	Jefferson	Wisconsin	Orthophoto
Minneapolis-St. Paul, MN				
	27139	Scott	Minnesota	Unknown
	27123	Ramsey	Minnesota	Unknown
	27053	Hennepin	Minnesota	Unknown
	27037	Dakota	Minnesota	Unknown
Springfield, IL				
	17167	Sangamon	Illinois	USGS 2005 DOQQ,
	17129	Menard	Illinois	USGS 2005 DOQQ
Toledo, OH				
	39123	Ottawa	Ohio	Orthophoto
	39095	Lucas	Ohio	Orthophoto
Youngstown, OH				
	39133	Portage	Ohio	TIFF
	39099	Mahoning	Ohio	Orthophoto
	39155	Trumbull	Ohio	Unknown
	39155	Trumbull	Ohio	Orthophoto
Region 6				
Baton Rouge, LA				
	22063	Livingston Parish	Louisiana	Unknown
	22047	Iberville Parish	Louisiana	Unknown
	22047	Iberia Parish	Louisiana	Unknown
	22093	St. James Parish	Louisiana	Unknown
Beaumont, TX				
	48245	Jefferson County	Texas	Unknown
	48361	Orange County	Texas	Unknown
Corpus Christi, TX				
	48355	Nueces County	Texas	Unknown
	48409	San Patricio County	Texas	Unknown
Dallas-Ft. Worth, TX				
	48139	Ellis County	Texas	Unknown
	48251	Johnson County	Texas	Unknown
	48257	Kaufman	Texas	Unknown
	48367	Parker County	Texas	Unknown
	48139	Ellis County	Texas	Unknown

Urban Area	FIPS	County	State	Data Format
Region 6				
Houston, TX				
	48291	Liberty County	Texas	Unknown
	48071	Chambers County	Texas	Unknown
	48473	Waller County	Texas	Unknown
Little Rock, AR				
	05085	Lonoke County	Arkansas	Unknown
Oklahoma City, OK				
	40083	Logan County	Oklahoma	Unknown
Tulsa, OK				
	40145	Wagoner County	Oklahoma	Unknown
	40117	Pawnee County	Oklahoma	Unknown
Region 7				
St. Louis, MO				
	17013	Calhoun	Illinois	USGS 2005 DOQQ
	17119	Madison	Illinois	USGS 2005 DOQQ
	17013	Calhoun	Illinois	USGS 2005 DOQQ
	17133	Monroe	Illinois	USGS 2005 DOQQ
	17163	St. Clair	Illinois	USGS 2005 DOQQ
Region 8				
Helena, MT				
	30043	Jefferson	Montana	Unknown
	30049	Lewis and Clark	Montana	Unknown
Salt Lake City-Ogden, UT				
	49011	Davis	Utah	Unknown
	49011	Davis	Utah	Unknown
Region 9				
Bakersfield, CA				
	06029	Kern	California	GeoTIFF
	06029	Kern	California	Satellite
Carson City, NV				
	32031	Washoe	Nevada	GeoTIFF
	06017	El Dorado	California	GeoTIFF
Fresno, CA				
	06039	Madera	California	GeoTIFF
	06019	Fresno	California	GeoTIFF
Honolulu, HI				
	15003	Honolulu	Hawaii	GeoTIFF
Hoover Dam, NV				
	04015	Mohave	Arizona	GeoTIFF
	04015	Mohave	Arizona	GeoTIFF
	04015	Mohave	Arizona	GeoTIFF
	04015	Mohave	Arizona	GeoTIFF
	32003	Clark	Nevada	GeoTIFF

Urban Area	FIPS	County	State	Data Format
Region 9				
Las Vegas, NV				
	32003	Clark	Nevada	GeoTIFF
Los Angeles, CA				
	06111	Ventura	California	GeoTIFF
	06059	Orange	California	MrSID
	06037	Los Angeles	California	GeoTIFF
Mission Viejo, CA				
	06073	San Diego	California	GeoTIFF
	06073	San Diego	California	MrSID
	06059	Orange	California	MrSID
Modesto, CA				
	06099	Stanislaus	California	GeoTIFF
Oxnard, CA				
	06111	Ventura	California	GeoTIFF
	06037	Los Angeles	California	GeoTIFF
Phoenix, AZ				
	04013	Maricopa	Arizona	GeoTIFF, Compressed
Reno, NV				
	32031	Washoe	Nevada	GeoTIFF
Riverside-San Bernardino, CA				
	06059	Orange	California	MrSID
Sacramento, CA				
	06067	Sacramento	California	GeoTIFF
	06067	Sacramento	California	GeoTIFF
	06017	El Dorado	California	GeoTIFF
San Diego, CA				
	06059	Orange	California	MrSID
	06073	San Diego	California	MrSID
	06073	San Diego	California	GeoTIFF
San Francisco-Oakland, CA				
	06085	Santa Clara	California	GeoTIFF
	06097	Sonoma	California	GeoTIFF
	06087	Santa Cruz	California	GeoTIFF
	06013	Contra Costa	California	MrSID
	06001	Alameda	California	GeoTIFF
	06081	San Mateo	California	GeoTIFF
	06013	Contra Costa	California	MrSID
	06013	Contra Costa	California	MrSID
	06041	Marin	California	GeoTIFF
	06055	Napa	California	GeoTIFF
	06055	Napa	California	GeoTIFF
	06067	Sacramento	California	GeoTIFF
	06067	Sacramento	California	GeoTIFF
	06081	San Mateo	California	GeoTIFF
Tucson, AZ				
	04019	Pima	Arizona	GeoTIFF

Urban Area	FIPS	County	State	Data Format
Region 10				
Hood Canal, WA				
	53035	Kitsap	Washington	GeoTIFF
	53053	Pierce	Washington	GeoTIFF
Juneau, AK				
	02110	City and Borough of	Alaska	GeoTIFF
Olympia, WA				
	53053	Pierce	Washington	GeoTIFF
Seattle-Tacoma, WA				
	53035	Kitsap	Washington	GeoTIFF
	53033	King	Washington	GeoTIFF
	53053	Pierce	Washington	GeoTIFF
Spokane, WA				
	53063	Spokane	Washington	GeoTIFF

FEMA Imagery Data Identified in NGA Urban Areas

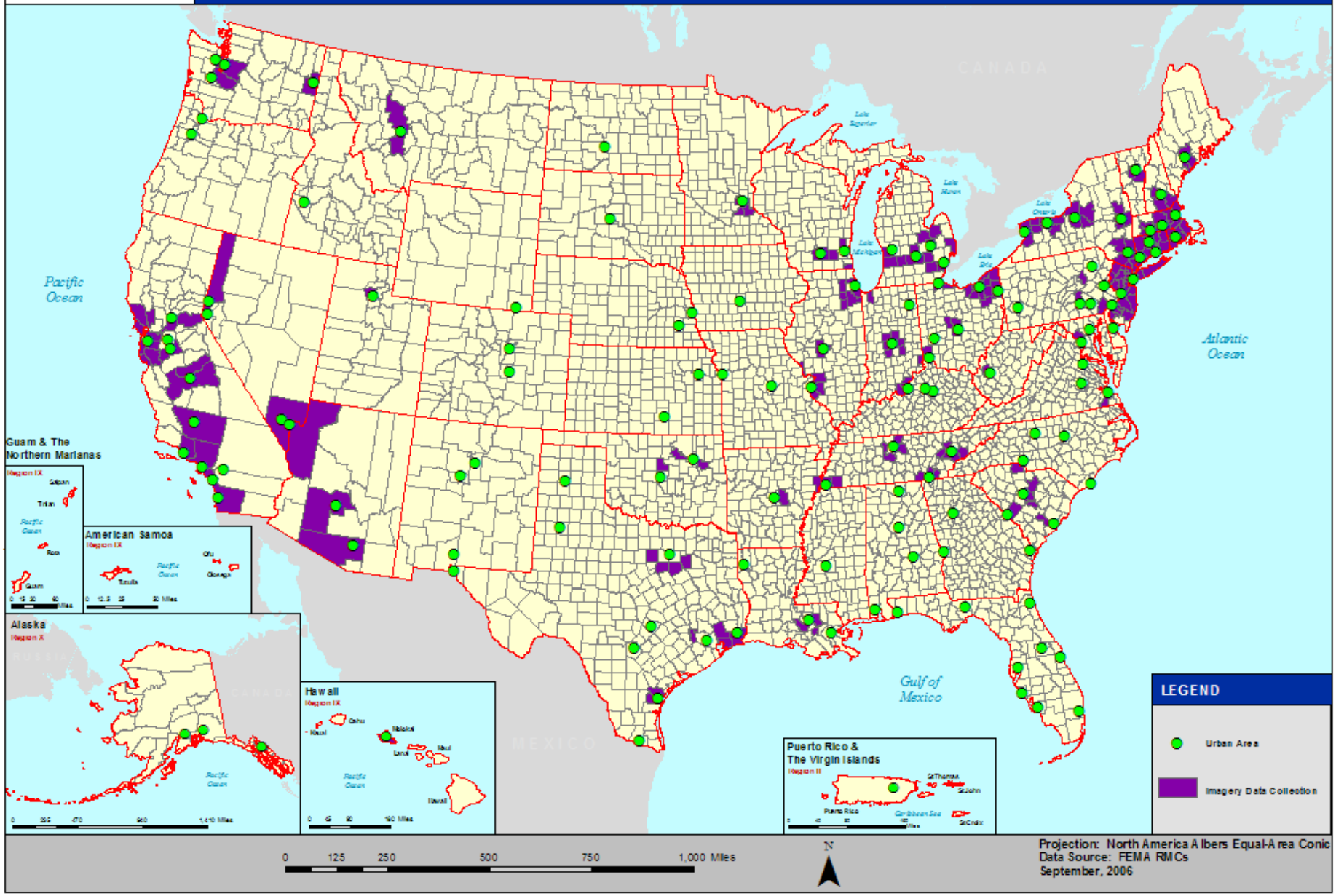

3.3. FEMA Elevation Data within 5 Miles of Urban Areas

Use the table below to find where FEMA has identified elevation data sets for use in its projects that are within the NGA Urban Areas plus a 5-mile buffer. This table provides a more regional view of where FEMA and NGA may find opportunities to share elevation data or collection efforts.

Urban Area	FIPS	County	State	Project Status
Region 1				
Augusta, ME				
	23015	Lincoln	Maine	Active
	23023	Sagadahoc	Maine	Active
	23011	Kennebec	Maine	Active
Barre-Montpelier, VT				
	50005	Caledonia	Vermont	Active
	50015	Lamoille	Vermont	Active
	50017	Orange	Vermont	Active
	50023	Washington	Vermont	Active
Boston, MA				
	33011	Hillsborough	New Hampshire	Active
	44007	Providence	Rhode Island	Active
	33013	Merrimack	New Hampshire	Active
	25027	Worcester	Massachusetts	Active
	25025	Suffolk	Massachusetts	Active
	25021	Norfolk	Massachusetts	Active
	25017	Middlesex	Massachusetts	Active
	25001	Barnstable	Massachusetts	Active
	25009	Essex	Massachusetts	Active
	25005	Bristol	Massachusetts	Active
	33015	Rockingham	New Hampshire	Active
	25023	Plymouth	Massachusetts	Active

Urban Area	FIPS	County	State	Project Status
Region 1				
Bridgeport-Stamford, CT				
	09009	New Haven	Connecticut	Active
	36119	Westchester	New York	Complete
	36079	Putnam	New York	Unknown
	09005	Litchfield	Connecticut	Active
	09001	Fairfield	Connecticut	Active
	36103	Suffolk	New York	Planned
Concord, NH				
	33001	Belknap	New Hampshire	Active
	33011	Hillsborough	New Hampshire	Active
	33013	Merrimack	New Hampshire	Active
	33015	Rockingham	New Hampshire	Active
Hartford, CT				
	09013	Tolland	Connecticut	Active
	09007	Middlesex	Connecticut	Active
	25013	Hampden	Massachusetts	Active
	09003	Hartford	Connecticut	Active
	09011	New London	Connecticut	Active
	09005	Litchfield	Connecticut	Active
	09009	New Haven	Connecticut	Active
New Haven, CT				
	09007	Middlesex	Connecticut	Active
	09009	New Haven	Connecticut	Active
	09005	Litchfield	Connecticut	Active
	09003	Hartford	Connecticut	Active
	09001	Fairfield	Connecticut	Active
	09011	New London	Connecticut	Active

Urban Area	FIPS	County	State	Project Status
Region 1				
Providence, RI				
	25023	Plymouth	Massachusetts	Active
	44007	Providence	Rhode Island	Active
	44005	Newport	Rhode Island	Active
	44003	Kent	Rhode Island	Active
	44009	Washington	Rhode Island	Active
	25027	Worcester	Massachusetts	Active
	25017	Middlesex	Massachusetts	Active
	25005	Bristol	Massachusetts	Active
	09015	Windham	Connecticut	Active
	09011	New London	Connecticut	Active
	25021	Norfolk	Massachusetts	Active
	44001	Bristol	Rhode Island	Active
Springfield, MA				
	09005	Litchfield	Connecticut	Active
	25015	Hampshire	Massachusetts	Active
	25013	Hampden	Massachusetts	Active
	09013	Tolland	Connecticut	Active
	09003	Hartford	Connecticut	Active
	25027	Worcester	Massachusetts	Active
	25011	Franklin	Massachusetts	Active
Worcester, MA				
	44007	Providence	Rhode Island	Active
	25027	Worcester	Massachusetts	Active
	25017	Middlesex	Massachusetts	Active
	09013	Tolland	Connecticut	Active
	09015	Windham	Connecticut	Active
	25013	Hampden	Massachusetts	Active

Urban Area	FIPS	County	State	Project Status
Region 2				
New York, NY-Newark, NJ				
	36119	Westchester	New York	Complete
	09001	Fairfield	Connecticut	Active
	09005	Litchfield	Connecticut	Active
	34025	Monmouth	New Jersey	Active
	36005	Bronx	New York	Complete
	36047	Kings	New York	Complete
	36061	New York	New York	Complete
	36079	Putnam	New York	Unknown
	36081	Queens	New York	Complete
	36085	Richmond	New York	Complete
	36103	Suffolk	New York	Planned
Poughkeepsie-Newburgh, NY				
	36079	Putnam	New York	Unknown
	36119	Westchester	New York	Complete
Trenton, NJ				
	34025	Monmouth	New Jersey	Active
Region 3				
Baltimore-Annapolis, MD				
	24031	Montgomery	Maryland	Active
Fort A.P. Hill, VA				
	51193	Washington	Virginia	Active
Norfolk, VA				
	51800	Suffolk	Virginia	Active
Scranton, PA				
	42037	Columbia	Pennsylvania	Active
Washington, DC				
	24031	Montgomery	Maryland	Active
Region 4				
Augusta, GA				
	45003	Aiken	South Carolina	Active

Region 4

Urban Area	FIPS	County	State	Project Status
Charlotte, NC				
	45091	York	South Carolina	Complete
Chattanooga, TN				
	47115	Marion	Tennessee	Unknown
Columbia, SC				
	45079	Richland	South Carolina	Complete
Knoxville, TN				
	47145	Roane	Tennessee	Active
	47155	Sevier	Tennessee	Active
	47009	Blount	Tennessee	Unknown
	47105	Loudon	Tennessee	Active
Louisville, KY				
	18043	Floyd	Indiana	Active
	18061	Harrison	Indiana	Active
	18019	Clark	Indiana	Active
Memphis, TN				
	47167	Tipton	Tennessee	Active
	05035	Crittenden	Arkansas	Complete
	47157	Shelby	Tennessee	Active
Nashville, TN				
	47189	Wilson	Tennessee	Active
	47165	Sumner	Tennessee	Active
	47187	Williamson	Tennessee	Active
Savannah, GA				
	45013	Beaufort	South Carolina	Complete

Region 5

Urban Area	FIPS	County	State	Project Status
Chicago, IL				
	17089	Kane	Illinois	Active
	18127	Porter	Indiana	Active
	18091	LaPorte	Indiana	Active
	55059	Kenosha	Wisconsin	Active
	17197	Will	Illinois	Active
	17091	Kankakee	Illinois	Planned
	17063	Grundy	Illinois	Planned
	17031	Cook	Illinois	Active
	17093	Kendall	Illinois	Active
Cincinnati, OH				
	18029	Dearborn	Indiana	Active
	39017	Butler	Ohio	Active
	39061	Hamilton	Ohio	Active
Cleveland-Akron, OH				
	39151	Stark	Ohio	Planned
	39007	Ashtabula	Ohio	Active
	39035	Cuyahoga	Ohio	Active
	39055	Geauga	Ohio	Planned
	39085	Lake	Ohio	Active
	39093	Lorain	Ohio	Active
	39099	Mahoning	Ohio	Planned
	39133	Portage	Ohio	Planned
	39153	Summit	Ohio	Active
	39103	Medina	Ohio	Planned
Columbus, OH				
	39041	Delaware	Ohio	Planned
	39049	Franklin	Ohio	Active
	39159	Union	Ohio	Planned

Urban Area	FIPS	County	State	Project Status
Region 5				
Dayton, OH				
	39017	Butler	Ohio	Active
Detroit, MI				
	26163	Wayne	Michigan	Active
	26049	Genesee	Michigan	Active
	26087	Lapeer	Michigan	Active
	26093	Livingston	Michigan	Active
	26147	St. Clair	Michigan	Active
	26161	Washtenaw	Michigan	Active
Flint, MI				
	26157	Tuscola	Michigan	Planned
	26145	Saginaw	Michigan	Planned
	26093	Livingston	Michigan	Active
	26049	Genesee	Michigan	Active
	26087	Lapeer	Michigan	Active
Ft. Wayne, IN				
	18001	Adams	Indiana	Active
Grand Rapids, MI				
	26005	Allegan	Michigan	Active
	26015	Barry	Michigan	Planned
	26139	Ottawa	Michigan	Planned

Region 5

Urban Area	FIPS	County	State	Project Status
Indianapolis, IN				
	18095	Madison	Indiana	Active
	18109	Morgan	Indiana	Active
	18145	Shelby	Indiana	Active
	18107	Montgomery	Indiana	Active
	18097	Marion	Indiana	Active
	18059	Hancock	Indiana	Active
	18057	Hamilton	Indiana	Active
	18011	Boone	Indiana	Active
	18005	Bartholomew	Indiana	Active
	18063	Hendricks	Indiana	Active
Lansing, MI				
	26037	Clinton	Michigan	Active
	26045	Eaton	Michigan	Active
	26065	Ingham	Michigan	Active
Madison, WI				
	55025	Dane	Wisconsin	Active
	55045	Green	Wisconsin	Unknown
Milwaukee, WI				
	55101	Racine	Wisconsin	Active
	55127	Walworth	Wisconsin	Active
	55127	Walworth	Wisconsin	Planned
	55131	Washington	Wisconsin	Active
	55055	Jefferson	Wisconsin	Active

Urban Area	FIPS	County	State	Project Status
Region 5				
Minneapolis-St. Paul, MN				
	27123	Ramsey	Minnesota	Active
	55109	St. Croix	Wisconsin	Active
	27139	Scott	Minnesota	Active
	27037	Dakota	Minnesota	Planned
	27141	Sherburne	Minnesota	Active
	27053	Hennepin	Minnesota	Active
Springfield, IL				
	17129	Menard	Illinois	Planned
	17167	Sangamon	Illinois	Active
Toledo, OH				
	39095	Lucas	Ohio	Active
	39123	Ottawa	Ohio	Active
Youngstown, OH				
	39133	Portage	Ohio	Planned
	39155	Trumbull	Ohio	Planned
	39099	Mahoning	Ohio	Planned
Region 6				
Baton Rouge, LA				
	22047	Iberville	Louisiana	Complete
	22063	Livingston	Louisiana	Complete
	22093	St. James	Louisiana	Complete
	22007	Assumption	Louisiana	Complete
Beaumont, TX				
	48245	Jefferson	Texas	Complete
	48361	Orange	Texas	Complete

Region 6

Urban Area	FIPS	County	State	Project Status
Corpus Christi, TX				
	48007	Aransas	Texas	Complete
	48409	San Patricio	Texas	Complete
	48391	Refugio	Texas	Complete
	48355	Nueces	Texas	Complete
Dallas-Ft. Worth, TX				
	48139	Ellis	Texas	Complete
	48251	Johnson	Texas	Complete
	48257	Kaufman	Texas	Complete
	48367	Parker	Texas	Complete
Houston, TX				
	48291	Liberty	Texas	Complete
	48407	San Jacinto	Texas	Complete
	48071	Chambers	Texas	Complete
	48473	Waller	Texas	Complete
Little Rock, AR				
	05069	Jefferson	Arkansas	Complete
McAllen, TX				
	48061	Cameron	Texas	Complete
Oklahoma City, OK				
	40083	Logan	Oklahoma	Complete
San Antonio, TX				
	48493	Wilson	Texas	Complete
Tulsa, OK				
	40101	Muskogee	Oklahoma	Complete
	40145	Wagoner	Oklahoma	Complete
	40111	Okmulgee	Oklahoma	Complete
	40117	Pawnee	Oklahoma	Complete

Urban Area	FIPS	County	State	Project Status
Region 7				
St. Louis, MO				
	17013	Calhoun	Illinois	Active
	17013	Calhoun	Illinois	Planned
	17027	Clinton	Illinois	Active
	17083	Jersey	Illinois	Active
	17083	Jersey	Illinois	Planned
	17119	Madison	Illinois	Active
	17133	Monroe	Illinois	Active
	17163	St. Clair	Illinois	Active
Region 8				
Salt Lake City-Ogden, UT				
	49011	Davis	Utah	Complete
Region 9				
Carson City, NV				
	32031	Washoe	Nevada	Active
Honolulu, HI				
	15003	Honolulu	Hawaii	Active
Hoover Dam, NV				
	04015	Mohave	Arizona	Active
	32003	Clark	Nevada	Complete
	04015	Mohave	Arizona	Planned
Las Vegas, NV				
	32003	Clark	Nevada	Complete
Los Angeles, CA				
	06037	Los Angeles	California	Complete
	06059	Orange	California	Active
	06111	Ventura	California	Active
Mission Viejo, CA				
	06059	Orange	California	Active
	06073	San Diego	California	Active

Urban Area	FIPS	County	State	Project Status
Region 9				
Oxnard, CA				
	06037	Los Angeles	California	Complete
	06111	Ventura	California	Active
Phoenix, AZ				
	04013	Maricopa	Arizona	Active
Reno, NV				
	32031	Washoe	Nevada	Active
Riverside-San Bernardino, CA				
	06059	Orange	California	Active
San Diego, CA				
	06059	Orange	California	Active
	06073	San Diego	California	Active
San Francisco-Oakland, CA				
	06081	San Mateo	California	Active
	06085	Santa Clara	California	Active
	06097	Sonoma	California	Active
	06055	Napa	California	Active
	06041	Marin	California	Active
	06001	Alameda	California	Active
	06013	Contra Costa	California	Active
Tucson, AZ				
	04019	Pima	Arizona	Active
Region 10				
Hood Canal, WA				
	53035	Kitsap	Washington	Active
	53053	Pierce	Washington	Active
Juneau, AK				
	02110	City and Borough of	Alaska	Active
Olympia, WA				
	53053	Pierce	Washington	Active

Urban Area	FIPS	County	State	Project Status
Region 10				
Seattle-Tacoma, WA				
	53033	King	Washington	Active
	53035	Kitsap	Washington	Active
	53053	Pierce	Washington	Active
Spokane, WA				
	53063	Spokane	Washington	Active

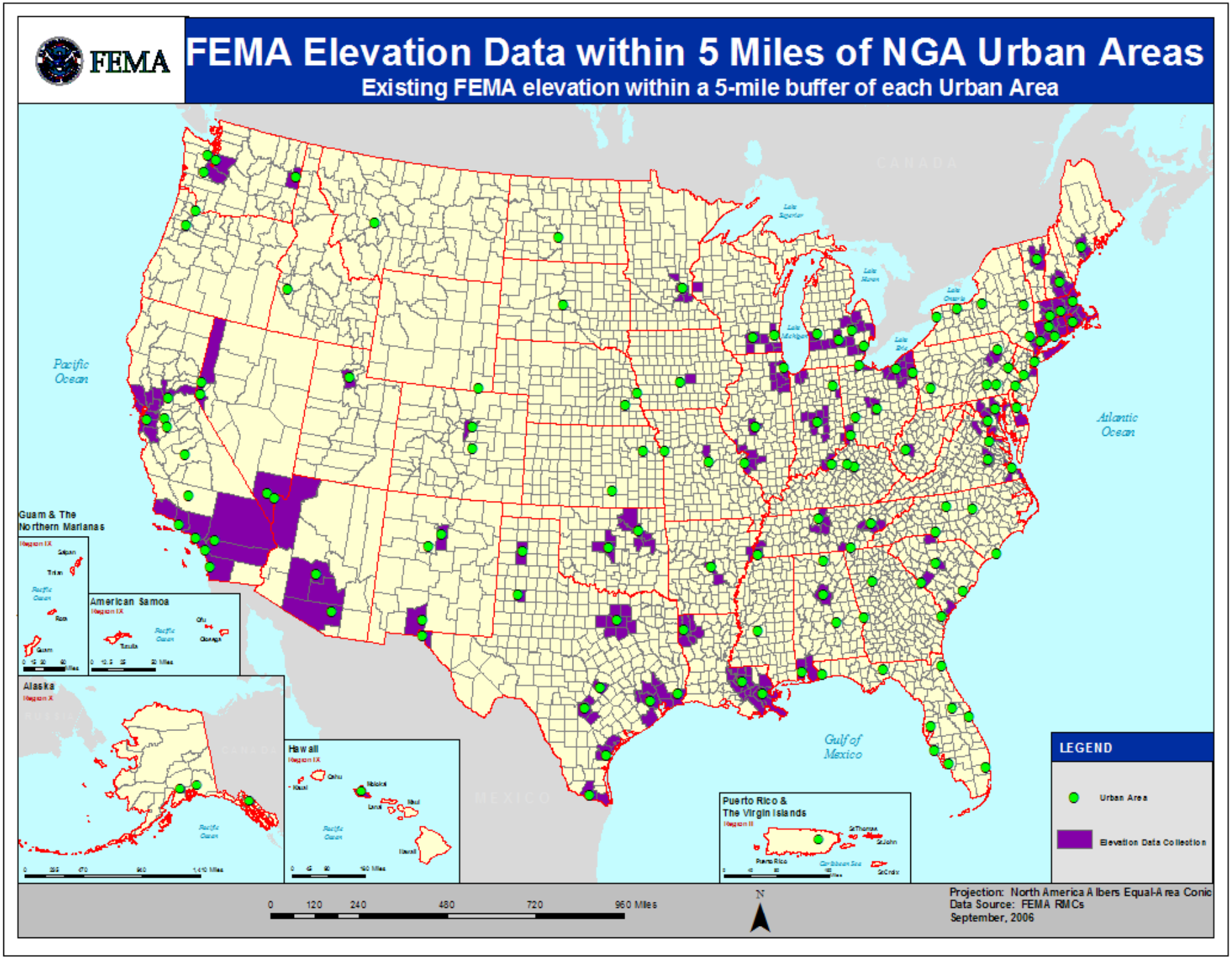
FEMA
FEMA Elevation Data within 5 Miles of NGA Urban Areas
Existing FEMA elevation within a 5-mile buffer of each Urban Area
CANADA
Pacific Ocean
Atlantic Ocean
Gulf of Mexico
MEXICO
Guam & The Northern Marianas
American Samoa
Alaska
Hawaii
Puerto Rico & The Virgin Islands
LEGEND
Urban Area
Elevation Data Collection
0 120 240 480 720 960 Miles
N
Projection: North America Albers Equal-Area Conic
Data Source: FEMA RMCs
September, 2006

3.4. FEMA Imagery Data within 5 Miles of Urban Areas

Use the table below to find where FEMA has identified imagery data sets for use in its projects that are within the NGA Urban Areas plus a 5-mile buffer. This table provides a more regional view of where FEMA and NGA may find opportunities to share imagery data or collection efforts.

Urban Area	FIPS	County	State	Project Status
Region 1				
Augusta, ME				
	23015	Lincoln	Maine	Active
	23023	Sagadahoc	Maine	Active
	23011	Kennebec	Maine	Active
Barre-Montpelier, VT				
	50005	Caledonia	Vermont	Active
	50015	Lamoille	Vermont	Active
	50017	Orange	Vermont	Active
	50023	Washington	Vermont	Active
Boston, MA				
	25017	Middlesex	Massachusetts	Active
	44007	Providence	Rhode Island	Active
	33015	Rockingham	New Hampshire	Active
	33013	Merrimack	New Hampshire	Active
	33011	Hillsborough	New Hampshire	Active
	25027	Worcester	Massachusetts	Active
	25025	Suffolk	Massachusetts	Active
	25021	Norfolk	Massachusetts	Active
	25009	Essex	Massachusetts	Active
	25005	Bristol	Massachusetts	Active
	25001	Barnstable	Massachusetts	Active
	25023	Plymouth	Massachusetts	Active

Urban Area	FIPS	County	State	Project Status
Region 1				
Bridgeport-Stamford, CT				
	36079	PUTNAM	New York	Active
	36103	SUFFOLK	New York	Active
	36119	WESTCHESTER	New York	Active
	09001	Fairfield	Connecticut	Active
	09005	Litchfield	Connecticut	Active
	09009	New Haven	Connecticut	Active
Concord, NH				
	33001	Belknap	New Hampshire	Active
	33011	Hillsborough	New Hampshire	Active
	33013	Merrimack	New Hampshire	Active
	33015	Rockingham	New Hampshire	Active
Hartford, CT				
	09013	Tolland	Connecticut	Active
	25013	Hampden	Massachusetts	Active
	09011	New London	Connecticut	Active
	09007	Middlesex	Connecticut	Active
	09005	Litchfield	Connecticut	Active
	09003	Hartford	Connecticut	Active
	09009	New Haven	Connecticut	Active
New Haven, CT				
	09007	Middlesex	Connecticut	Active
	09001	Fairfield	Connecticut	Active
	09009	New Haven	Connecticut	Active
	09005	Litchfield	Connecticut	Active
	09003	Hartford	Connecticut	Active
	09011	New London	Connecticut	Active

Urban Area	FIPS	County	State	Project Status
Region 1				
Providence, RI				
	25027	Worcester	Massachusetts	Active
	25023	Plymouth	Massachusetts	Active
	44009	Washington	Rhode Island	Active
	44007	Providence	Rhode Island	Active
	44005	Newport	Rhode Island	Active
	44003	Kent	Rhode Island	Active
	09011	New London	Connecticut	Active
	25021	Norfolk	Massachusetts	Active
	25017	Middlesex	Massachusetts	Active
	25005	Bristol	Massachusetts	Active
	09015	Windham	Connecticut	Active
	44001	Bristol	Rhode Island	Active
Springfield, MA				
	25013	Hampden	Massachusetts	Active
	25015	Hampshire	Massachusetts	Active
	25011	Franklin	Massachusetts	Active
	09013	Tolland	Connecticut	Active
	09005	Litchfield	Connecticut	Active
	09003	Hartford	Connecticut	Active
	25027	Worcester	Massachusetts	Active
Worcester, MA				
	09013	Tolland	Connecticut	Active
	09015	Windham	Connecticut	Active
	25013	Hampden	Massachusetts	Active
	25017	Middlesex	Massachusetts	Active
	25027	Worcester	Massachusetts	Active
	44007	Providence	Rhode Island	Active

Urban Area	FIPS	County	State	Project Status
Region 2				
Albany, NY				
	36083	RENSSELAER	New York	Active
	36091	SCHENECTADY	New York	Active
	36115	WASHINGTON	New York	Active
	36095	SCHUYLER	New York	Active
	36057	MONTGOMERY	New York	Active
	36039	GREENE	New York	Active
	36021	COLUMBIA	New York	Active
	36001	ALBANY	New York	Active
	36093	SCHOHARIE	New York	Active
Buffalo, NY				
	36037	GENESEE	New York	Active
	36063	NIAGARA	New York	Active
	36029	ERIE	New York	Active
	36013	CHAUTAUQUA	New York	Active
	36121	WYOMING	New York	Active

Urban Area	FIPS	County	State	Project Status
Region 2				
New York, NY-Newark, NJ				
	36119	WESTCHESTER	New York	Active
	36061	NEW YORK	New York	Active
	34041	WARREN	New Jersey	Active
	36005	BRONX	New York	Active
	36027	DUTCHESS	New York	Active
	36047	KINGS	New York	Active
	36059	NASSAU	New York	Active
	36071	ORANGE	New York	Active
	36079	PUTNAM	New York	Active
	36081	QUEENS	New York	Active
	36085	RICHMOND	New York	Active
	36103	SUFFOLK	New York	Active
	34003	BERGEN	New Jersey	Active
	34039	UNION	New Jersey	Active
	36087	ROCKLAND	New York	Active
	34019	HUNTERDON	New Jersey	Active
	34037	SUSSEX	New Jersey	Active
	09005	Litchfield	Connecticut	Active
	34001	ATLANTIC	New Jersey	Active
	34013	ESSEX	New Jersey	Active
	34005	BURLINGTON	New Jersey	Active
	34017	HUDSON	New Jersey	Active
	34021	MERCER	New Jersey	Active
	34023	MIDDLESEX	New Jersey	Active
	34025	MONMOUTH	New Jersey	Active
	34027	MORRIS	New Jersey	Active
	34029	OCEAN	New Jersey	Active
	34031	PASSAIC	New Jersey	Active

Urban Area	FIPS	County	State	Project Status
Region 2				
	34035	SOMERSET	New Jersey	Active
	09001	Fairfield	Connecticut	Active
Poughkeepsie-Newburgh, NY				
	36071	ORANGE	New York	Active
	36111	ULSTER	New York	Active
	36119	WESTCHESTER	New York	Active
	36079	PUTNAM	New York	Active
	36027	DUTCHESS	New York	Active
	36087	ROCKLAND	New York	Active
Rochester, NY				
	36073	ORLEANS	New York	Active
	36117	WAYNE	New York	Active
	36069	ONTARIO	New York	Active
	36055	MONROE	New York	Active
	36051	LIVINGSTON	New York	Active
	36037	GENESEE	New York	Active
Syracuse, NY				
	36065	ONEIDA	New York	Active
	36067	ONONDAGA	New York	Active
	36075	OSWEGO	New York	Active
	36053	MADISON	New York	Active
Trenton, NJ				
	34025	MONMOUTH	New Jersey	Active
	34035	SOMERSET	New Jersey	Active
	34029	OCEAN	New Jersey	Active
	34021	MERCER	New Jersey	Active
	34019	HUNTERDON	New Jersey	Active
	34005	BURLINGTON	New Jersey	Active
	34023	MIDDLESEX	New Jersey	Active

Region 3

Urban Area	FIPS	County	State	Project Status
Allentown-Bethlehem, PA				
	34041	WARREN	New Jersey	Active
	34019	HUNTERDON	New Jersey	Active
Baltimore-Annapolis, MD				
	24031	Montgomery	Maryland	Unknown
Charleston, WV				
	54079	Putnam	West Virginia	Active
Fort A.P. Hill, VA				
	51193	Washington	Virginia	Active
Harrisburg, PA				
	42043	Dauphin	Pennsylvania	Unknown
Lancaster, PA				
	42029	Chester	Pennsylvania	Active
	42043	Dauphin	Pennsylvania	Unknown
Norfolk, VA				
	51800	Suffolk	Virginia	Active
Philadelphia, PA				
	34019	HUNTERDON	New Jersey	Active
	34021	MERCER	New Jersey	Active
	34033	SALEM	New Jersey	Active
	42045	Delaware	Pennsylvania	Active
	34011	CUMBERLAND	New Jersey	Active
	34007	CAMDEN	New Jersey	Active
	34005	BURLINGTON	New Jersey	Active
	34001	ATLANTIC	New Jersey	Active
	42029	Chester	Pennsylvania	Active
	34015	GLOUCESTER	New Jersey	Active
Scranton, PA				
	42037	Columbia	Pennsylvania	Active
Washington, DC				
	24031	Montgomery	Maryland	Unknown

Region 4

Urban Area	FIPS	County	State	Project Status
Augusta, GA				
	45003	Aiken	South Carolina	Unknown
Charleston, SC				
	45035	Dorchestor	South Carolina	Complete
Charlotte, NC				
	45091	York	South Carolina	Complete
Chattanooga, TN				
	47011	Bradley	Tennessee	Active
	47065	Hamilton	Tennessee	Active
	47115	Marion	Tennessee	Active
Columbia, SC				
	45017	Calhoun	South Carolina	Complete
	45055	Kershaw	South Carolina	Complete
	45079	Richland	South Carolina	Complete
Knoxville, TN				
	47173	Unicoi	Tennessee	Active
	47001	Anderson	Tennessee	Active
	47009	Blount	Tennessee	Active
	47105	Loudon	Tennessee	Active
	47145	Roane	Tennessee	Active
	47155	Sevier	Tennessee	Active
Louisville, KY				
	18043	Floyd	Indiana	Active
	18061	Harrison	Indiana	Active
	18019	Clark	Indiana	Active
Memphis, TN				
	05035	Crittenden County	Arkansas	Complete
	47047	Fayette	Tennessee	Active
	47157	Shelby	Tennessee	Active
	47167	Tipton	Tennessee	Active

Urban Area	FIPS	County	State	Project Status
Region 4				
Nashville, TN				
	47021	Cheatham	Tennessee	Active
	47165	Sumner	Tennessee	Active
	47187	Williamson	Tennessee	Active
	47189	Wilson	Tennessee	Active
Savannah, GA				
	45013	Beaufort	South Carolina	Complete
Region 5				
Chicago, IL				
	55059	Kenosha	Wisconsin	Active
	18127	Porter	Indiana	Active
	18091	LaPorte	Indiana	Active
	17197	Will	Illinois	Active
	17093	Kendall	Illinois	Active
	17091	Kankakee	Illinois	Planned
	17089	Kane	Illinois	Active
	17031	Cook	Illinois	Active
	17063	Grundy	Illinois	Planned
Cincinnati, OH				
	39061	Hamilton	Ohio	Active
	39017	Butler	Ohio	Active
	18029	Dearborn	Indiana	Active

Urban Area	FIPS	County	State	Project Status
Region 5				
Cleveland-Akron, OH				
	39153	Summit	Ohio	Active
	39035	Cuyahoga	Ohio	Active
	39055	Geauga	Ohio	Planned
	39085	Lake	Ohio	Active
	39093	Lorain	Ohio	Active
	39099	Mahoning	Ohio	Planned
	39103	Medina	Ohio	Planned
	39133	Portage	Ohio	Planned
	39151	Stark	Ohio	Planned
	39007	Ashtabula	Ohio	Active
Columbus, OH				
	39159	Union	Ohio	Planned
	39041	Delaware	Ohio	Planned
	39049	Franklin	Ohio	Active
Dayton, OH				
	39017	Butler	Ohio	Active
Detroit, MI				
	26163	Wayne	Michigan	Active
	26049	Genesee	Michigan	Active
	26087	Lapeer	Michigan	Active
	26093	Livingston	Michigan	Active
	26147	St. Clair	Michigan	Active
	26161	Washtenaw	Michigan	Active
Flint, MI				
	26157	Tuscola	Michigan	Unknown
	26145	Saginaw	Michigan	Unknown
	26049	Genesee	Michigan	Active
	26087	Lapeer	Michigan	Active
	26093	Livingston	Michigan	Active

Region 5

Urban Area	FIPS	County	State	Project Status
Ft. Wayne, IN				
	18001	Adams	Indiana	Active
Grand Rapids, MI				
	26005	Allegan	Michigan	Active
	26015	Barry	Michigan	Unknown
	26139	Ottawa	Michigan	Planned
Indianapolis, IN				
	18057	Hamilton	Indiana	Active
	18145	Shelby	Indiana	Active
	18109	Morgan	Indiana	Active
	18107	Montgomery	Indiana	Active
	18097	Marion	Indiana	Active
	18095	Madison	Indiana	Active
	18059	Hancock	Indiana	Active
	18011	Boone	Indiana	Active
	18005	Bartholomew	Indiana	Active
	18063	Hendricks	Indiana	Active
Lansing, MI				
	26037	Clinton	Michigan	Active
	26045	Eaton	Michigan	Active
	26065	Ingham	Michigan	Active
Madison, WI				
	55025	Dane	Wisconsin	Active
	55045	Green	Wisconsin	Planned
Milwaukee, WI				
	55055	Jefferson	Wisconsin	Active
	55101	Racine	Wisconsin	Active
	55127	Walworth	Wisconsin	Planned
	55131	Washington	Wisconsin	Active

Urban Area	FIPS	County	State	Project Status
Region 5				
Minneapolis-St. Paul, MN				
	27141	Sherburne	Minnesota	Active
	55109	St. Croix	Wisconsin	Active
	27139	Scott	Minnesota	Active
	27123	Ramsey	Minnesota	Active
	27053	Hennepin	Minnesota	Active
	27037	Dakota	Minnesota	Planned
Springfield, IL				
	17167	Sangamon	Illinois	Active
	17129	Menard	Illinois	Planned
Toledo, OH				
	39095	Lucas	Ohio	Active
	39123	Ottawa	Ohio	Active
Youngstown, OH				
	39155	Trumbull	Ohio	Planned
	39099	Mahoning	Ohio	Planned
	39133	Portage	Ohio	Planned
	39155	Trumbull	Ohio	Active
Region 6				
Baton Rouge, LA				
	22093	St. James Parish	Louisiana	Complete
	22063	Livingston Parish	Louisiana	Complete
	22007	Assumption	Louisiana	Complete
	22047	Iberia Parish	Louisiana	Complete
	22047	Iberville Parish	Louisiana	Complete
Beaumont, TX				
	48245	Jefferson County	Texas	Complete
	48361	Orange County	Texas	Complete

Region 6

Urban Area	FIPS	County	State	Project Status
Corpus Christi, TX				
	48007	Aransas	Texas	Complete
	48355	Nueces County	Texas	Complete
	48391	Refugio County	Texas	Complete
	48409	San Patricio County	Texas	Complete
Dallas-Ft. Worth, TX				
	48139	Ellis County	Texas	Complete
	48367	Parker County	Texas	Complete
	48251	Johnson County	Texas	Complete
	48257	Kaufman	Texas	Complete
Houston, TX				
	48071	Chambers County	Texas	Complete
	48291	Liberty County	Texas	Complete
	48407	San Jacinto County	Texas	Complete
	48473	Waller County	Texas	Complete
Little Rock, AR				
	05069	Jefferson	Arkansas	Complete
	05085	Lonoke County	Arkansas	Complete
McAllen, TX				
	48061	Cameron County	Texas	Complete
Oklahoma City, OK				
	40083	Logan County	Oklahoma	Complete
San Antonio, TX				
	48493	Wilson County	Texas	Complete
Tulsa, OK				
	40111	Okmulgee County	Oklahoma	Complete
	40117	Pawnee County	Oklahoma	Complete
	40145	Wagoner County	Oklahoma	Complete
	40101	Muskogee County	Oklahoma	Complete

Urban Area	FIPS	County	State	Project Status
Region 7				
St. Louis, MO				
	17083	Jersey	Illinois	Planned
	17163	St. Clair	Illinois	Active
	17119	Madison	Illinois	Active
	17083	Jersey	Illinois	Active
	17027	Clinton	Illinois	Active
	17013	Calhoun	Illinois	Planned
	17013	Calhoun	Illinois	Active
	17133	Monroe	Illinois	Active
Region 8				
Helena, MT				
	30043	Jefferson	Montana	Planned
	30049	Lewis and Clark	Montana	Planned
Salt Lake City-Ogden, UT				
	49011	Davis	Utah	Complete
Region 9				
Bakersfield, CA				
	06029	Kern	California	Active
Carson City, NV				
	06017	El Dorado	California	Planned
	32031	Washoe	Nevada	Active
Fresno, CA				
	06039	Madera	California	Planned
	06019	Fresno	California	Active
Honolulu, HI				
	15003	Honolulu	Hawaii	Complete
Hoover Dam, NV				
	04015	Mohave	Arizona	Active
	32003	Clark	Nevada	Complete
Las Vegas, NV				
	32003	Clark	Nevada	Complete

Region 9

Urban Area	FIPS	County	State	Project Status
Los Angeles, CA				
	06037	Los Angeles	California	Active
	06059	Orange	California	Complete
	06111	Ventura	California	Planned
Mission Viejo, CA				
	06073	San Diego	California	Complete
	06059	Orange	California	Complete
	06073	San Diego	California	Active
Modesto, CA				
	06099	Stanislaus	California	Active
Oxnard, CA				
	06111	Ventura	California	Planned
	06037	Los Angeles	California	Active
Phoenix, AZ				
	04013	Maricopa	Arizona	Planned
Reno, NV				
	32031	Washoe	Nevada	Active
Riverside-San Bernardino, CA				
	06059	Orange	California	Complete
Sacramento, CA				
	06017	El Dorado	California	Planned
	06067	Sacramento	California	Active
	06067	Sacramento	California	Planned
San Diego, CA				
	06073	San Diego	California	Active
	06073	San Diego	California	Complete
	06059	Orange	California	Complete

Urban Area	FIPS	County	State	Project Status
Region 9				
San Francisco-Oakland, CA				
	06085	Santa Clara	California	Active
	06001	Alameda	California	Complete
	06087	Santa Cruz	California	Active
	06081	San Mateo	California	Active
	06067	Sacramento	California	Planned
	06067	Sacramento	California	Active
	06055	Napa	California	Active
	06041	Marin	California	Active
	06013	Contra Costa	California	Complete
	06013	Contra Costa	California	Active
	06097	Sonoma	California	Complete
Tucson, AZ				
	04019	Pima	Arizona	Active
Region 10				
Hood Canal, WA				
	53035	Kitsap	Washington	Active
	53053	Pierce	Washington	Active
Juneau, AK				
	02110	City and Borough of	Alaska	Active
Olympia, WA				
	53053	Pierce	Washington	Active
Seattle-Tacoma, WA				
	53033	King	Washington	Active
	53035	Kitsap	Washington	Active
	53053	Pierce	Washington	Active
Spokane, WA				
	53063	Spokane	Washington	Active

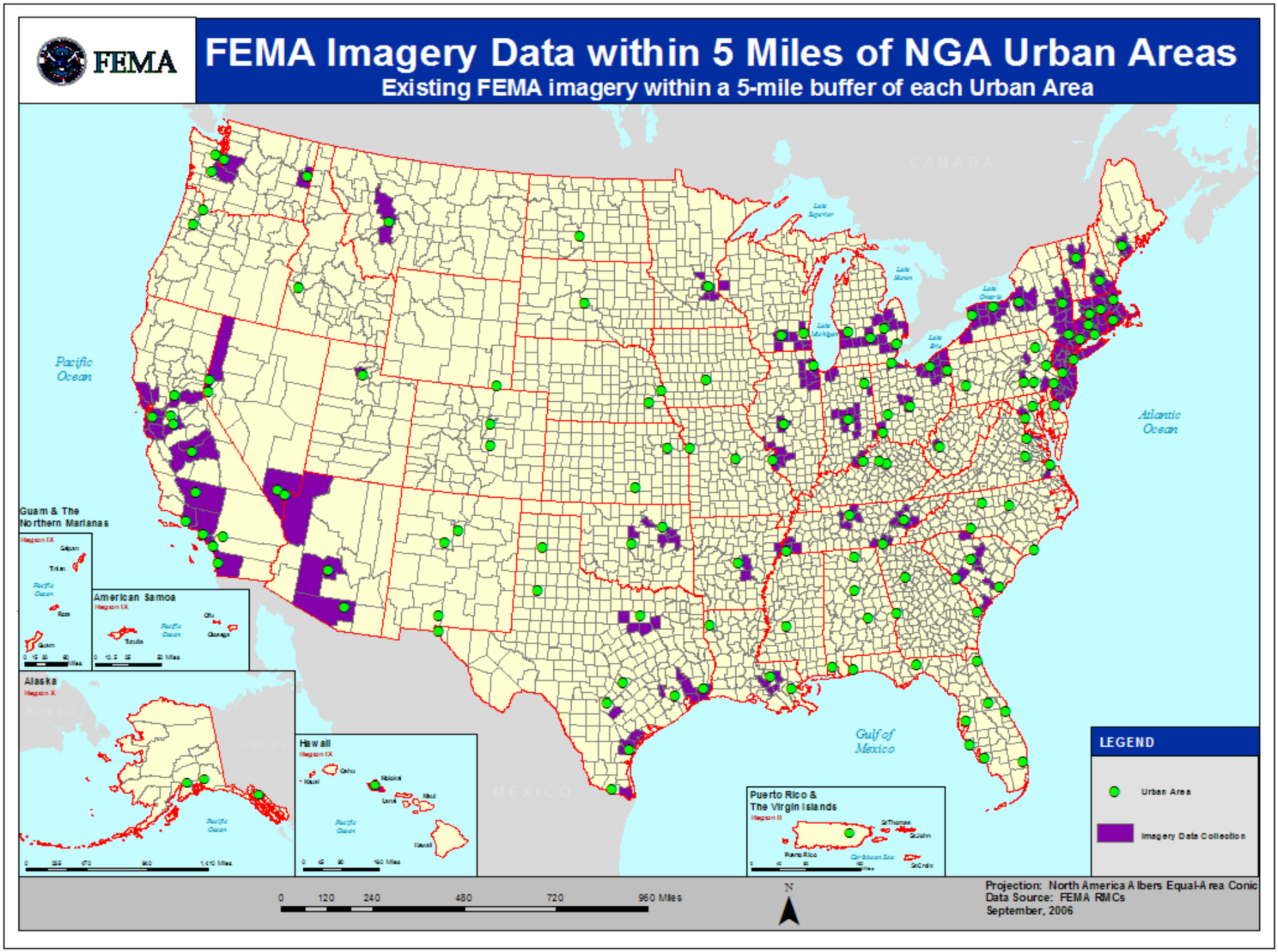
FEMA
FEMA Imagery Data within 5 Miles of NGA Urban Areas
Existing FEMA imagery within a 5-mile buffer of each Urban Area
CANADA
Pacific Ocean
Atlantic Ocean
Gulf of Mexico
MEXICO
Guam & The Northern Marianas
American Samoa
Alaska
Hawaii
Puerto Rico & The Virgin Islands
LEGEND
Urban Area
Imagery Data Collection
0 120 240 480 720 960 Miles
N
Projection: North America Albers Equal-Area Conic
Data Source: FEMA RMCs
September, 2006

3.5. Planned FEMA Data Coordination by Urban Area

Use this table to find the counties where FEMA has planned Map Modernization projects in fiscal years 2006-2007 that intersect with NGA Urban Areas.

	Urban Area	FIPS	County	State	FY First Funded
Region 1					
	Augusta, ME				
		23015	Lincoln	Maine	2006
	Barre-Montpelier, VT				
		50005	Caledonia	Vermont	2006
		50017	Orange	Vermont	2007
	Boston, MA				
		25025	Suffolk	Massachusetts	2007
	Bridgeport-Stamford, CT				
		09005	Litchfield	Connecticut	2007
		36079	Putnam	New York	2006
		36103	Suffolk	New York	2006
	Hartford, CT				
		09005	Litchfield	Connecticut	2007
		09011	New London	Connecticut	2006
		09013	Tolland	Connecticut	2007
	New Haven, CT				
		09005	Litchfield	Connecticut	2007
		09011	New London	Connecticut	2006
	Providence, RI				
		09011	New London	Connecticut	2006
		09015	Windham	Connecticut	2007
	Springfield, MA				
		09005	Litchfield	Connecticut	2007
		09013	Tolland	Connecticut	2007
		25011	Franklin	Massachusetts	2007
		25015	Hampshire	Massachusetts	2007
	Worcester, MA				
		09013	Tolland	Connecticut	2007
		09015	Windham	Connecticut	2007
Region 2					
	Albany, NY				
		36001	Albany	New York	2006
		36021	Columbia	New York	2007
		36057	Montgomery	New York	2007
		36083	Rensselaer	New York	2006
		36091	Saratoga	New York	2007
		36093	Schenectady	New York	2006
	Buffalo, NY				
		36013	Chautauqua	New York	2007
		36037	Genesee	New York	2007
		36063	Niagara	New York	2006
		36121	Wyoming	New York	2006

Urban Area	FIPS	County	State	FY First Funded
Region 2				
New York, NY-Newark, NJ				
	09005	Litchfield	Connecticut	2007
	34005	Burlington	New Jersey	2007
	36059	Nassau	New York	2006
	36079	Putnam	New York	2006
	36087	Rockland	New York	2006
	36103	Suffolk	New York	2006
Poughkeepsie-Newburgh, NY				
	36079	Putnam	New York	2006
	36087	Rockland	New York	2006
Rochester, NY				
	36037	Genesee	New York	2007
	36051	Livingston	New York	2007
	36069	Ontario	New York	2007
	36073	Orleans	New York	2006
	36117	Wayne	New York	2007
Syracuse, NY				
	36075	Oswego	New York	2007
Trenton, NJ				
	34005	Burlington	New Jersey	2007
Region 3				
Charleston, WV				
	54015	Clay	West Virginia	2007
Norfolk, VA				
	51073	Gloucester	Virginia	2007
	51830	Williamsburg	Virginia	2007
Philadelphia, PA				
	34005	Burlington	New Jersey	2007
	34015	Gloucester	New Jersey	2007
	34033	Salem	New Jersey	2007
Pittsburgh, PA				
	42019	Butler	Pennsylvania	2007
	42063	Indiana	Pennsylvania	2007
	42073	Lawrence	Pennsylvania	2007
Richmond, VA				
	51075	Goochland	Virginia	2007
	51145	Powhatan	Virginia	2007
	51149	Prince George	Virginia	2007
	51570	Colonial Heights	Virginia	2007
	51670	Hopewell	Virginia	2007
	51730	Petersburg	Virginia	2007
	51760	Richmond City	Virginia	2007
Scranton, PA				
	42069	Lackawanna	Pennsylvania	2007
	42131	Wyoming	Pennsylvania	2007

Urban Area	FIPS	County	State	FY First Funded
Region 3				
Washington, DC				
	24009	Calvert	Maryland	2007
	24017	Charles	Maryland	2007
	51630	Fredericksburg	Virginia	2007
	51683	Manassas	Virginia	2007
	51685	Manassas Park	Virginia	2007
Region 4				
Atlanta, GA				
	13013	Barrow	Georgia	2006
	13035	Butts	Georgia	2007
	13085	Dawson	Georgia	2007
	13157	Jackson	Georgia	2006
	13171	Lamar	Georgia	2007
	13199	Meriwether	Georgia	2007
	13227	Pickens	Georgia	2007
Augusta, GA				
	13033	Burke	Georgia	2007
	13189	McDuffie	Georgia	2007
	45037	Edgefield	South Carolina	2007
	45065	McCormick	South Carolina	2007
Birmingham, AL				
	01009	Blount	Alabama	2006
	01021	Chilton	Alabama	2006
	01115	St. Clair	Alabama	2007
Cape Coral, FL				
	12021	Collier	Florida	2007
	12043	Glades	Florida	2007
Charleston, SC				
	45019	Charleston	South Carolina	2006
Chattanooga, TN				
	13083	Dade	Georgia	2007
	47143	Rhea	Tennessee	2006
Columbus, GA				
	01113	Russell	Alabama	2007
	13053	Chattahoochee	Georgia	2007
	13145	Harris	Georgia	2007
Frankfort, KY				
	21005	Anderson	Kentucky	2006
	21167	Mercer	Kentucky	2006
	21211	Shelby	Kentucky	2006
	21239	Woodford	Kentucky	2007
Greensboro-Winston Salem, NC				
	37197	Yadkin	North Carolina	2006
Huntsville, AL				
	01083	Limestone	Alabama	2006

Region 4

Urban Area	FIPS	County	State	FY First Funded
Jacksonville, FL				
	12019	Clay	Florida	2006
	12089	Nassau	Florida	2007
	12107	Putnam	Florida	2006
Knoxville, TN				
	47057	Grainger	Tennessee	2007
	47089	Jefferson	Tennessee	2006
	47123	Monroe	Tennessee	2006
	47173	Union	Tennessee	2007
Lexington, KY				
	21049	Clark	Kentucky	2007
	21079	Garrard	Kentucky	2007
	21113	Jessamine	Kentucky	2007
	21151	Madison	Kentucky	2007
	21167	Mercer	Kentucky	2006
	21239	Woodford	Kentucky	2007
Louisville, KY				
	18061	Harrison	Indiana	2006
	18175	Washington	Indiana	2007
	21163	Meade	Kentucky	2006
	21179	Nelson	Kentucky	2007
	21211	Shelby	Kentucky	2006
	21215	Spencer	Kentucky	2006
Memphis, TN				
	05035	Crittenden	Arkansas	2006
	28093	Marshall	Mississippi	2007
Nashville, TN				
	21141	Logan	Kentucky	2007
	21213	Simpson	Kentucky	2007
	21219	Todd	Kentucky	2007
	47147	Robertson	Tennessee	2006
Orlando, FL				
	12069	Lake	Florida	2006
Palm Bay-Melbourne, FL				
	12061	Indian River	Florida	2007
Sarasota-Bradenton, FL				
	12081	Manatee	Florida	2006
Savannah, GA				
	13029	Bryan	Georgia	2007
	45053	Jasper	South Carolina	2007
Tallahassee, FL				
	12039	Gadsden	Florida	2006
	12129	Wakulla	Florida	2007
	13087	Decatur	Georgia	2006
	13131	Grady	Georgia	2007
	13275	Thomas	Georgia	2006

Urban Area	FIPS	County	State	FY First Funded
Region 4				
Tampa-St. Petersburg, FL				
	12081	Manatee	Florida	2006
Region 5				
Chicago, IL				
	17063	Grundy	Illinois	2006
Cincinnati, OH				
	39135	Preble	Ohio	2006
	39165	Warren	Ohio	2007
Cleveland-Akron, OH				
	39055	Geauga	Ohio	2006
	39099	Mahoning	Ohio	2006
	39169	Wayne	Ohio	2006
Columbus, OH				
	39041	Delaware	Ohio	2006
	39045	Fairfield	Ohio	2006
Dayton, OH				
	39021	Champaign	Ohio	2006
	39023	Clark	Ohio	2006
	39109	Miami	Ohio	2007
	39165	Warren	Ohio	2007
Detroit, MI				
	26115	Monroe	Michigan	2006
Flint, MI				
	26145	Saginaw	Michigan	2006
	26155	Shiawassee	Michigan	2006
Ft. Wayne, IN				
	18069	Huntington	Indiana	2007
	18113	Noble	Indiana	2007
Grand Rapids, MI				
	26015	Barry	Michigan	2006
	26067	Ionia	Michigan	2007
	26117	Montcalm	Michigan	2007
	26121	Muskegon	Michigan	2007
	26123	Newaygo	Michigan	2007
Indianapolis, IN				
	18013	Brown	Indiana	2007
	18023	Clinton	Indiana	2007
	18133	Putnam	Indiana	2007
Lansing, MI				
	26155	Shiawassee	Michigan	2006
Madison, WI				
	55045	Green	Wisconsin	2006

Urban Area	FIPS	County	State	FY First Funded
Region 5				
Milwaukee, WI				
	55027	Dodge	Wisconsin	2006
	55127	Walworth	Wisconsin	2006
Minneapolis-St. Paul, MN				
	27019	Carver	Minnesota	2006
	27025	Chisago	Minnesota	2006
	55093	Pierce	Wisconsin	2007
Springfield, IL				
	17107	Logan	Illinois	2006
Toledo, OH				
	26091	Lenawee	Michigan	2007
	26115	Monroe	Michigan	2006
	39143	Sandusky	Ohio	2007
	39173	Wood	Ohio	2007
Youngstown, OH				
	39099	Mahoning	Ohio	2006
	39155	Trumbull	Ohio	2006
	42073	Lawrence	Pennsylvania	2007
	42085	Mercer	Pennsylvania	2007
Region 6				
Albuquerque, NM				
	35061	Valencia	New Mexico	2006
Austin, TX				
	48055	Caldwell	Texas	2006
Baton Rouge, LA				
	22007	Assumption	Louisiana	2006
	22037	East Feliciana	Louisiana	2007
	22047	Iberville	Louisiana	2006
	22063	Livingston	Louisiana	2006
	22077	Pointe Coupee	Louisiana	2007
	22093	St. James	Louisiana	2006
	22121	West Baton Rouge	Louisiana	2007
	22125	West Feliciana	Louisiana	2007
Beaumont, TX				
	48199	Hardin	Texas	2007
	48241	Jasper	Texas	2007
	48245	Jefferson	Texas	2006
	48361	Orange	Texas	2006
Corpus Christi, TX				
	48007	Aransas	Texas	2006
	48391	Refugio	Texas	2006
	48409	San Patricio	Texas	2006
Dallas-Ft. Worth, TX				
	48367	Parker	Texas	2006
	48497	Wise	Texas	2007

Urban Area	FIPS	County	State	FY First Funded
Region 6				
El Paso, TX				
	35035	Otero	New Mexico	2007
Houston, TX				
	48291	Liberty	Texas	2006
	48407	San Jacinto	Texas	2006
	48473	Waller	Texas	2006
Little Rock, AR				
	05053	Grant	Arkansas	2007
	05059	Hot Spring	Arkansas	2007
	05145	White	Arkansas	2006
Oklahoma City, OK				
	40083	Logan	Oklahoma	2006
San Antonio, TX				
	48259	Kendall	Texas	2007
	48325	Medina	Texas	2007
	48493	Wilson	Texas	2006
Shreveport, LA				
	48203	Harrison	Texas	2007
	48365	Panola	Texas	2007
Tulsa, OK				
	40037	Creek	Oklahoma	2006
	40101	Muskogee	Oklahoma	2006
	40111	Okmulgee	Oklahoma	2006
	40131	Rogers	Oklahoma	2006
	40145	Wagoner	Oklahoma	2006
White Sands, NM				
	35035	Otero	New Mexico	2007
Region 7				
Des Moines, IA				
	19121	Madison	Iowa	2007
Jefferson City, MO				
	29135	Moniteau	Missouri	2007
Kansas City, MO				
	29047	Clay	Missouri	2007
	29107	Lafayette	Missouri	2006
	29165	Platte	Missouri	2007
	29177	Ray	Missouri	2006
Lincoln, NE				
	31151	Saline	Nebraska	2007
	31159	Seward	Nebraska	2007
Omaha, NE				
	19129	Mills	Iowa	2007

Urban Area	FIPS	County	State	FY First Funded
Region 7				
St. Louis, MO				
	17013	Calhoun	Illinois	2006
	29510	St. Louis City	Missouri	2006
Topeka, KS				
	20087	Jefferson	Kansas	2006
	20139	Osage	Kansas	2006
	20177	Shawnee	Kansas	2006
Wichita, KS				
	20191	Sumner	Kansas	2006
Region 8				
Cheyenne, WY				
	08123	Weld	Colorado	2006
Colorado Springs, CO				
	08119	Teller	Colorado	2006
Denver, CO				
	08093	Park	Colorado	2007
	08123	Weld	Colorado	2006
Salt Lake City-Ogden, UT				
	49003	Box Elder	Utah	2007
	49029	Morgan	Utah	2006
Region 9				
Carson City, NV				
	32019	Lyon	Nevada	2006
	32510	Carson City	Nevada	2006
Reno, NV				
	06035	Lassen	California	2007
	06057	Nevada	California	2006
Sacramento, CA				
	06057	Nevada	California	2006
Region 10				
Anchorage, AK				
	02122	Kenai Peninsula	Alaska	2006
	02170	Matanuska-Susitna	Alaska	2006
Boise, ID				
	16015	Boise	Idaho	2007
	16045	Gem	Idaho	2007
Hood Canal, WA				
	53031	Jefferson	Washington	2006
	53067	Thurston	Washington	2007
Olympia, WA				
	53067	Thurston	Washington	2007

Region 10

Urban Area	FIPS	County	State	FY First Funded
Portland, OR				
	41009	Columbia	Oregon	2006
	41071	Yamhill	Oregon	2007
	53015	Cowlitz	Washington	2006
	53059	Skamania	Washington	2007
Salem, OR				
	41003	Benton	Oregon	2006
	41043	Linn	Oregon	2006
	41071	Yamhill	Oregon	2007
Seattle-Tacoma, WA				
	53067	Thurston	Washington	2007
Spokane, WA				
	16055	Kootenai	Idaho	2006
Valdez, AK				
	02170	Matanuska-Susitna	Alaska	2006

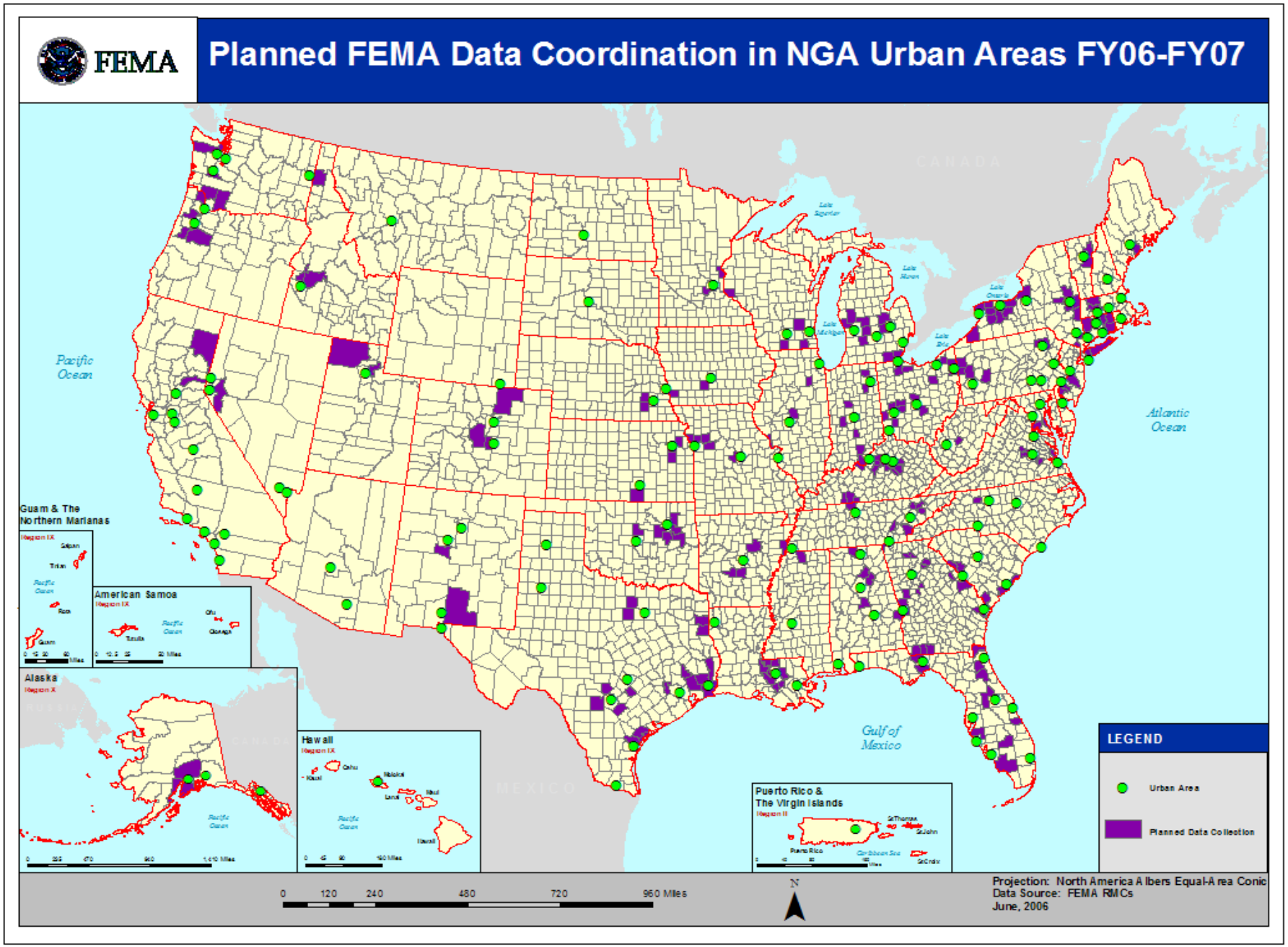
FEMA
Planned FEMA Data Coordination in NGA Urban Areas FY06-FY07
Pacific Ocean
Atlantic Ocean
Gulf of Mexico
CANADA
MEXICO
Guam & The Northern Marianas
American Samoa
Alaska
Hawaii
Puerto Rico & The Virgin Islands
LEGEND
Urban Area
Planned Data Collection
0 120 240 480 720 960 Miles
N
Projection: North America Albers Equal-Area Conic
Data Source: FEMA RMCs
June, 2006